

CALENDARIO OFFLINE



Aeroflot SU2415

00:40 CEST arrivo 05:00 GMT+3

Codice Prenotazione: MBOOJZ

Numero Biglietto:

<https://m.aeroflot.ru/b/info/booking/MBOOJZ/>

[ae1d2b32ea7cae7b1e3031ae7e736a86/ticket/5552132617881](https://m.aeroflot.ru/b/info/booking/MBOOJZ/ae1d2b32ea7cae7b1e3031ae7e736a86/ticket/5552132617881)

<https://m.aeroflot.ru/b/info/booking/MBOOJZ/>

[ae1d2b32ea7cae7b1e3031ae7e736a86/ticket/5552132617882](https://m.aeroflot.ru/b/info/booking/MBOOJZ/ae1d2b32ea7cae7b1e3031ae7e736a86/ticket/5552132617882)

Arrivo

Mosca, Sheremetyevo SVO Terminal: F

<https://it.flightaware.com/live/flight/AFL2415>

Attesa scalo, andare a Terminal F



Aeroflot SU0200

12:25 GMT+3, arrivo 01:00 GMT+8

Codice Prenotazione: MBOOJZ

Numero Biglietto:

<https://it.flightaware.com/live/flight/AFL200>



Taxi verso Hotel o stazione centrale

Un taxi autorizzato costa circa 110 CNY e la corsa dura circa 40 minuti (nelle ore di punta i prezzi e la durata del tragitto potrebbero variare).

Farsi portare qui:

INDIRIZZO HOTEL PRECISO

No. 6, Kuijiachang Hutong,

Beijing Train Station East Avenue

Dongcheng

Beijing, 100005

Cina

北京站东街盔甲厂胡同6号

东城区

北京

ALTRIMENTI STAZIONE BEIJING CENTRALE

Beijing Railway Station

北京站



Beijing Zhong An Hotel (北京中安宾馆)

Colazione inclusa

CNY 1.152,90

Numero di prenotazione 1509.318.036

Codice PIN 6865

Telefoni:

+86 158 0134 1927

010-65221122

Coordinate Originali

39.903197, 116.432038

GCJ-02 a WGS-84

39.9018125547, 116.425821565

[mapswithme://map?](https://www.bing.com/maps/loc?ll=39.9018125547,116.425821565&v=1&ll=39.9018125547,116.425821565&n=Beijing%20Zhong%20AN%20Hotel&id=http://maps.apple.com/?ll=39.9018125547,116.425821565&q=39.9018125547,116.425821565)

[v=1&ll=39.9018125547,116.425821565&n=Beijing%20Zhong%20AN%20Hotel&id=http://maps.apple.com/?](https://www.bing.com/maps/loc?ll=39.9018125547,116.425821565&v=1&ll=39.9018125547,116.425821565&n=Beijing%20Zhong%20AN%20Hotel&id=http://maps.apple.com/?ll=39.9018125547,116.425821565&q=39.9018125547,116.425821565)

[ll=39.9018125547,116.425821565&q=39.9018125547,116.425821565](https://www.bing.com/maps/loc?ll=39.9018125547,116.425821565&v=1&ll=39.9018125547,116.425821565&n=Beijing%20Zhong%20AN%20Hotel&id=http://maps.apple.com/?ll=39.9018125547,116.425821565&q=39.9018125547,116.425821565)

[http://maps.apple.com/?](https://www.bing.com/maps/loc?ll=39.9018125547,116.425821565&v=1&ll=39.9018125547,116.425821565&n=Beijing%20Zhong%20AN%20Hotel&id=http://maps.apple.com/?ll=39.9018125547,116.425821565&q=39.9018125547,116.425821565)

[ll=39.9018125547,116.425821565&q=Beijing%20Zhong%20AN%20Hotel](https://www.bing.com/maps/loc?ll=39.9018125547,116.425821565&v=1&ll=39.9018125547,116.425821565&n=Beijing%20Zhong%20AN%20Hotel&id=http://maps.apple.com/?ll=39.9018125547,116.425821565&q=39.9018125547,116.425821565)

[https://www.google.com/maps/search/?](https://www.bing.com/maps/loc?ll=39.9018125547,116.425821565&v=1&ll=39.9018125547,116.425821565&n=Beijing%20Zhong%20AN%20Hotel&id=http://maps.apple.com/?ll=39.9018125547,116.425821565&q=39.9018125547,116.425821565)

[api=1&query=39.9018125547,116.425821565](https://www.bing.com/maps/loc?ll=39.9018125547,116.425821565&v=1&ll=39.9018125547,116.425821565&n=Beijing%20Zhong%20AN%20Hotel&id=http://maps.apple.com/?ll=39.9018125547,116.425821565&q=39.9018125547,116.425821565)



→ Ritiro biglietti treno

Z19 14 Aug

Beijing West - Xi'an

Ticket pickup number : E944157697

G1900 17 Aug

Huashan North - Hangzhou East

Ticket pickup number : E935956093

G7352 18 Aug

Hangzhou - Shanghai

Ticket pickup number: EC80322280

G2905 23 Aug

Guilin North - Shenzhen North

Ticket pickup number : E954472296

Usually, tickets can be collected from any regular ticket counters in train stations (excluding ticket change, refund, and transfer counters). Some stations have special counters for tickets collection, in Chinese characters 取票窗口 or 取票专口, which save you much time.

When collecting tickets of trains departing from other cities, a service fee of CNY5 per ticket is charged by the station.

Here are some useful Chinese expressions:

Hi, please take me to Beijing West Railway Station. 你好, 请带我去北京西站 (show to the taxi driver).

Hi, I would like to pick up my ticket. 你好, 我要取票.

This is the ticket pickup number and my passport. 这是订单号和我的护照.

Thank you very much! Goodbye! 谢谢, 再见!



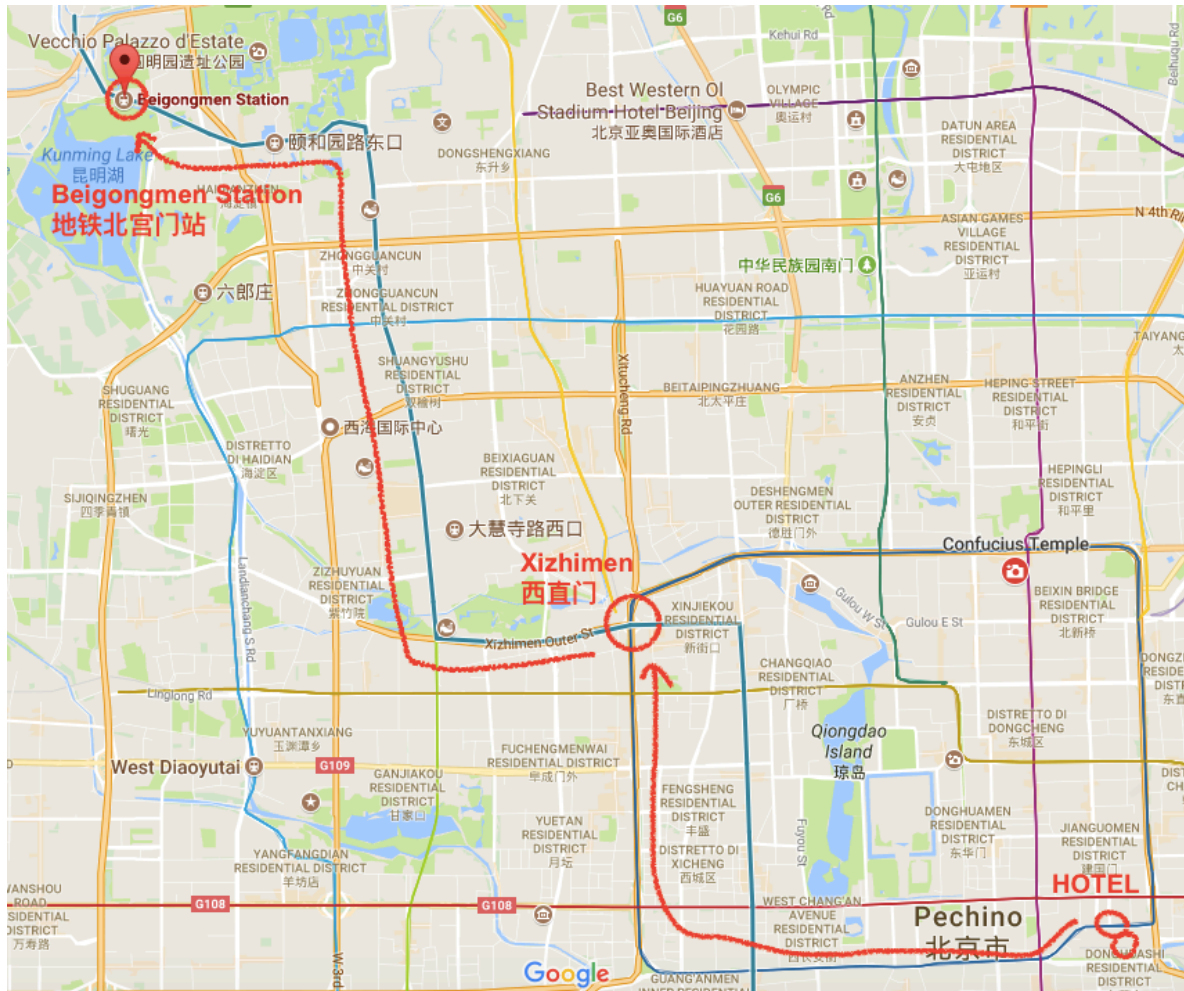
Visita Summer Palace

Raggiungere Summer Palace in Metro

- Da hotel Metro in stazione, linea 2 Blu

- Scendere a Xizhimen 西直门

- Prendere linea 4 Verde Acqua fino a Beigongmen Station 地铁北宫门站



Visita Muraglia Mutianyu

Catch the 916 bus at the Dongzhimen bus transfer depot in Beijing to Huairou Bei Dajie (怀柔北大街, (Huairou, a small county north of Beijing)). It takes a little more than an hour from Dongzhimen to Huairou and the cost is around 5RMB by using Beijing IC Card/ commuter pass. From Huairou bus stop bargain with one of the mini-bus or car drivers and drive out to Mutianyu (20 minutes on the way) which costs around 20RMB to 40RMB per person.

916 express doesn't reach Great Wall at Mutianyu, it only reaches the city area, from the city area to Great Wall at Mutianyu is around 20 Kilometers.

There is legal taxi now in this district, all electricity one, charges by meter, It is easier for you to get a illegal car or taxi to the Great Wall at mutianyu, but after the wall, sometimes, it will be hard for you to get a good rate, for there are not so many cars or options there, they will take advantage for that. In this way, you would better get a car waiting for you there to send you back to the 916 express station.

Opzione tutto con autobus

Bus 916 Express (916快 < questo simbolo è express, questo significa autobus > 车) is the most convenient bus to Mutianyu Great Wall. Take the bus from Dongzhimen Public Transport Hub (Dōngzhímén jiāotōng shūniǔ 东直门交通枢纽) and get off at Huairou Beidajie (怀柔北大街), then go to the opposite road side to take bus H36 and get off at Xinying Lukou (辛营路口), then walk 100 meters to the entrance of the Great Wall. If take H24 or H35, get off at Mutianyu Huandao (慕田峪环岛), and continue walk ahead for 600 meters.

Notes:

1. The bus 916 Express (916快) is available from 5:50 – 19:50, the ticket price is RMB12. It is 6 Yuan if you use Beijing Yikatong (Yīkǎtōng 一卡通, public transit card).
2. Please note the bus is 916快, not bus 916. both can take you to same stop but the latter have more stops and takes more time.
3. The bus H36 and H24 is available from 6:20 to 17:40.
3. The whole trip takes about 1 hour and 50 minutes. Advise to take early morning bus in order to avoid the crowd.

Take subway line 2 (Blu, circolare - bene da stazione centrale) or 13 and get out from Exit H. Then you see the plate board “公交换乘厅” (Bus Transfer Hall), go up the elevator, you will reach the transport hub. Mutianyu-bound Bus 916 Express (916 快车) is at the front of Exit H.

Take bus H36 from Xinying Lukou (辛营路口, the opposite side stop when you arrives), get off at Huairou Beidajie (怀柔北大街).

Or take H24 and H35 from Mutianyu Huandao(慕田峪环岛) and get off at Huairou Beidajie (怀柔北大街).

Then walk across the road to take bus 916 Express (916快车) back to the Dongzhimen Public Transport Hub (东直门交通枢纽).

Notes:

1. The back bus H36 is available 07:50-18:30. 916 Express (916快) is available 4:50-18:50.
2. Advise to take earlier bus back, better before 15:00 in order to avoid the crowd.

Quando si arriva alla muraglia, a Sinistra più bello.



Visita Tempio del Paradiso e Parco



Visita Città Proibita

nome città: Zǐjìnchéng - 紫禁城

nome del museo: Gùgōng Bówùyùàn - 故宫博物院

Da Tempio del Paradiso

- Prendo Linea Viola 5 a Ciqikou

磁器口

- Linea Viola 5 fino a Dongdan 东单

- Cambio su Linea 1 Rossa

- Linea Rossa 1 fino a Tian'anmen East

天安门东



Ritiro Bagagli Hotel

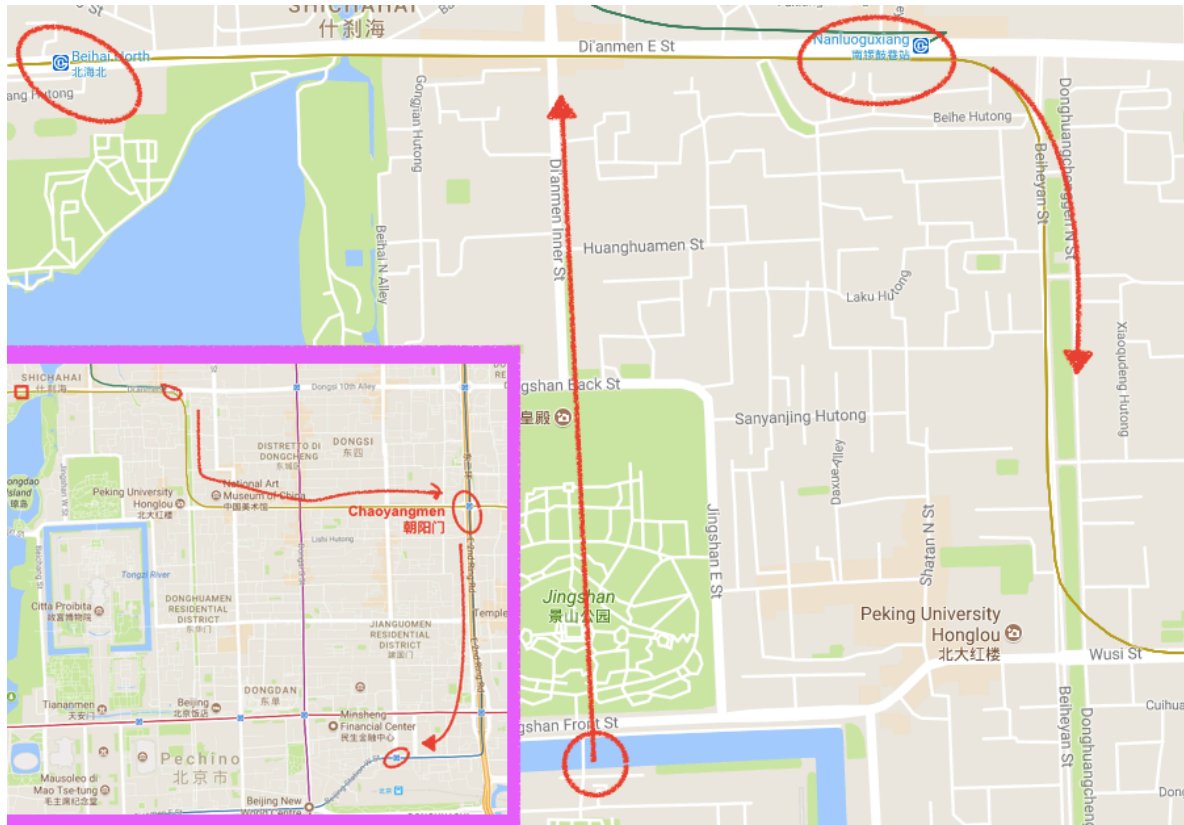
- Prendo Marrone
- Cambio a Chaoyangmen

朝阳门 sulla Blu

Da Nord di Città probita a hotel circa 20 minuti di metro

(se in ritardo valutare Taxi, ti fai portare in hotel a ritirare i bagagli, aspetta lì e

poi ti fai portare in stazione West)



Verso Stazione West Pechino (🎒)

Tempo Percorrenza 30 minuti

- Blu Linea 2 fino a Xuanwumen 宣武门 (3 fermate)
- Prendo Linea 4 Verde Acqua sono per una sola fermata fino a Caishikou 菜市口 (1 fermata)
- Linea 7 fino a Beijing West 北京西 (3 fermate)

(se di fretta, valutare Taxi visti i tanti cambi in metro)



Train Z19 verso Xi'an

Beijing West Railway Station

北京西站, 中国北京市

ALESSIA Soft sleeper
Carriage 12, Sleeper no. 02, Upper berth

MATTEO Soft sleeper
Carriage 12, Sleeper no. 01, Lower berth

Z19 14 Aug
Beijing West 20:40 - Xi'an 8:30
Ticket pickup number : E944157697

Soft sleeper per due 415.5CNY 53€

Bus 306,914,915 verso Esercito terracotta



Trasferimento verso Huashan

- Torno indietro con 306, 914, 915
- Dalla stazione cerco un pullman per 华山 (Huashan) (1:30h)
- Proabilmente mi portano ai piedi della montagna (1.30h), mi prendo un taxi verso l'hotel (che è vicino a Huashan North Station).

Treno

- G portano a Huashan North vicino a Hotel
- Lenti portano stazione più lontana, ci vuole taxi per hote

By Bus

Buses (coaches or minibuses) leave from the East side of the Xian Railway Station's southern parking lot. Buses leave regularly during daylight hours.

During peak season there are buses starting at 6am. Look for a sign saying 华山 (Huashan). If you not sure then just ask the other buses and they will direct you. The bus will drop you off at the foot of the mountain. The standard buses are mixed in with buses to the Terracotta Warriors, and other destinations. So make sure you get on the right bus. Or Take Tourism Bus Line 1 at Xian Railway Station and arrive at the foot of Huashan Mountain.

Or Visitors can go to Xian Cheng Dong Coach Station and take the regular bus to Huayin (Mt. Huashan). The bus departs every 15 minutes between 07:00 am to 19:15 pm. It will costs CNY 35 and the bus journey takes about 2 hours.



Hua Xin International Hotel (华山华鑫国际酒店)

77€ == 610 yuan, tasse incluse

华阴市华岳路北段
华山

North Huayue Road Huayin City
714200 Huayin
Cina

+86 913 837 5542

Originali

34.5697547218627, 110.098210036886

OK Mappe

<https://www.google.com/maps/search/?>

[api=1&query=34.5697547218627,110.098210036886](https://www.google.com/maps/search/?api=1&query=34.5697547218627,110.098210036886)

GCJ-02 a WGS-84

34.5708051043, 110.092753382

maps.apple.com/?

[v=1&ll=34.5708051043,110.092753382&n=Hua%20Xin%20International%20Hotel&id=http://maps.apple.com/?](https://maps.apple.com/?v=1&ll=34.5708051043,110.092753382&n=Hua%20Xin%20International%20Hotel&id=http://maps.apple.com/?)

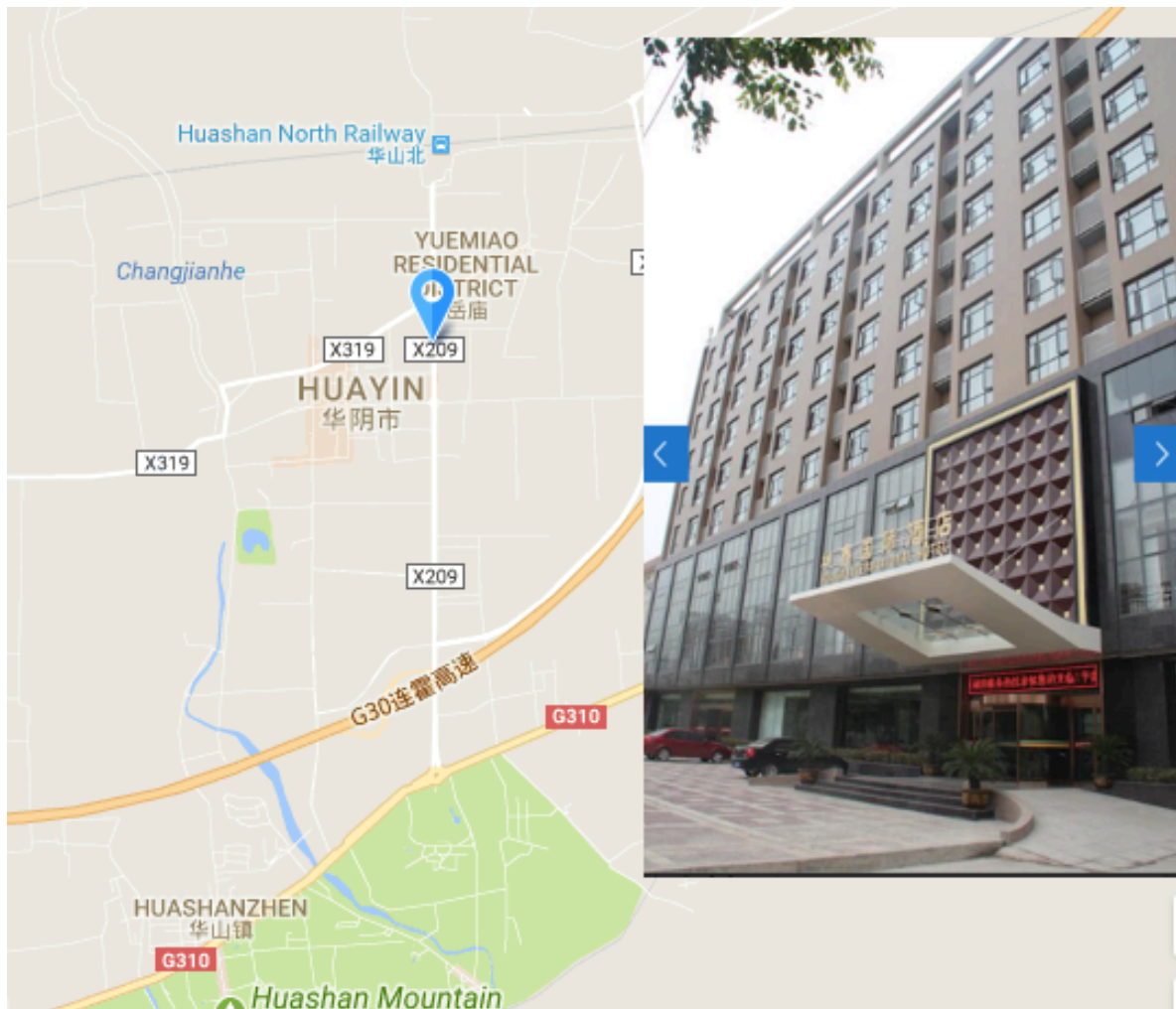
[ll=34.5708051043,110.092753382&q=34.5708051043,110.092753382](https://maps.apple.com/?ll=34.5708051043,110.092753382&q=34.5708051043,110.092753382)

<http://maps.apple.com/?>

[ll=34.5708051043,110.092753382&q=Hua%20Xin%20International%20Hotel](http://maps.apple.com/?ll=34.5708051043,110.092753382&q=Hua%20Xin%20International%20Hotel)

<https://www.google.com/maps/search/?>

[api=1&query=34.5708051043,110.092753382](https://www.google.com/maps/search/?api=1&query=34.5708051043,110.092753382)



Visita Montagna Huashan

PERCORSO IN BREVE:

Partenza da Est Gate, prendere North Cable Car, camminata 2h verso East Peak, camminata 1.5h verso South Peak (incontro sentiero pericoloso Plankroad), camminata 40 minuti verso West Peak, scendo con funivia West Cable Car.

PARTENDO DA STAZIONE NORTH VICINO A HOTEL

Prendere Minibus verde (autobus numero 1, ogni 20 minuti) dal parcheggio davanti alla stazione. Ti porta all'East Gate come capolinea. Anche autobus 2 va bene, ma ci mette il doppio del tempo.

Punti di Partenza

East Gate: the new visitor's center and ticket office are located here. The East Gate provides access to the North Cable Car. The North Cable Car goes to North Peak. A trail called the "Soldier's Path" also ascends North Peak beneath the North Cable Car.

Yuquan Yuan (Jade Spring Temple): this is the start of the hiking trail to the top of North Peak. Yuquan Yuan is located at the south edge of Huashan Village. There is a ticket office here but no visitor's center.

The West Cable Car ascends West Peak from the west side of the park.

Transporti per arrivare

From Huashan North station, you have two options to get to the mountain. If you want to take a cable car to the top of the mountain, take the free green minibus (Number 1, every 20 minutes) from the car park in front of the train station to its last stop. You'll see the East Gate visitor center as you approach the last stop. Just head from the bus stop to the opposite side of the huge roundabout to get back to it. The Number 2 shuttle bus will also get you there, but it takes twice as long so there's no point. If you want to hike to the top of the mountain, take a taxi (~ ¥ 25) to the Yuquan Yuan (Jade Spring Temple) where there's another ticket office for walkers.

Prezzi

Park entrance fee: mandatory for all visitors

Busy season (1 March to 30 November): ¥180, or ¥90 with student card. (Note: it is worth trying any foreign ID card in lieu of a student card as the attendant likely won't check it too closely.)

Cable cars: alternative to walking to the summit

North peak cable car: ¥ 80 yuan one way.

West peak cable car: ¥ 140 one way (lasts 20 minutes). With a student ID card it is 10% cheaper.

Access to the cable cars: mandatory for all visitors using a cable car

North cable car station: shuttle bus from East Gate visitors center, ¥20 one way.

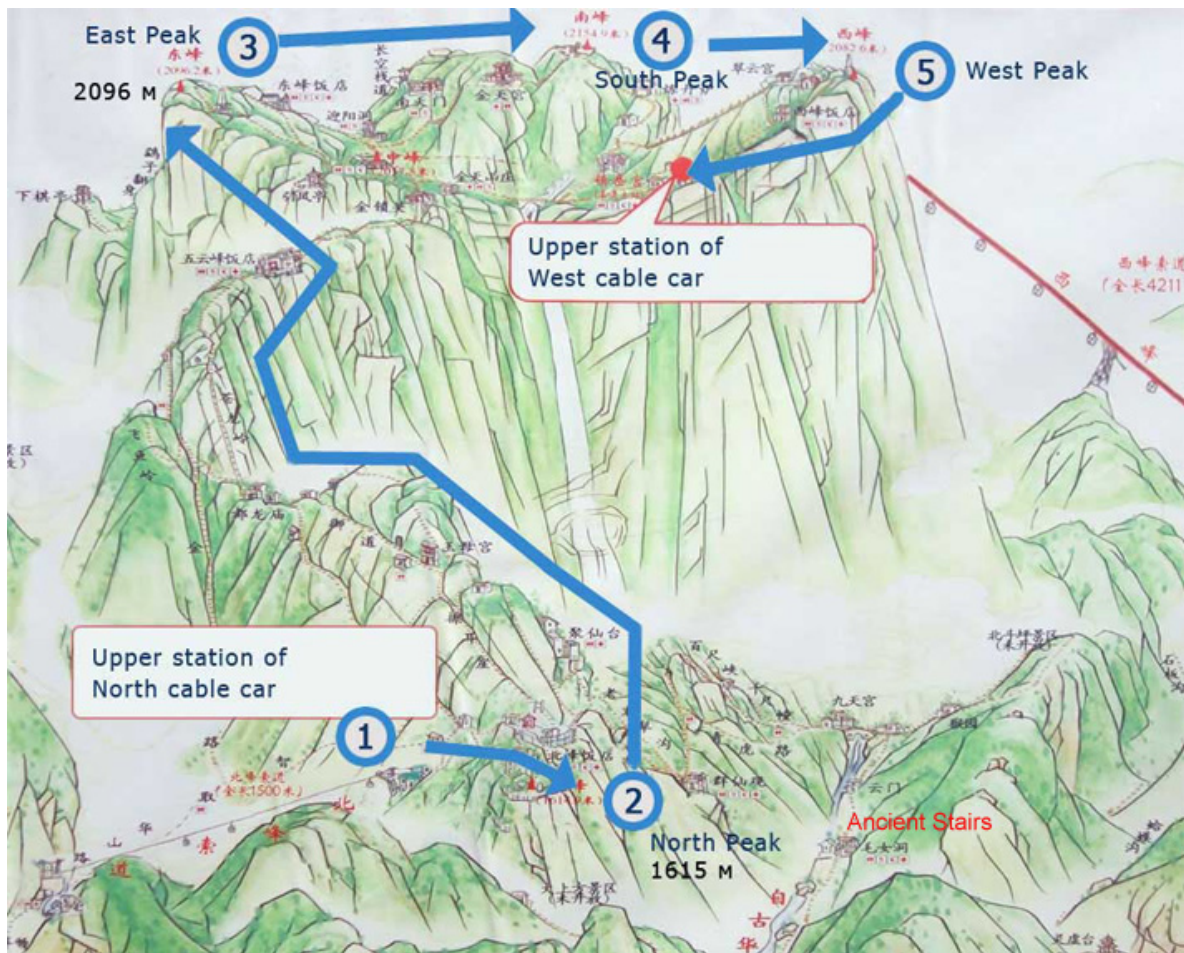
West cable car station: shuttle bus from East Gate visitors center, ¥40 one way.

1. One Day Hiking

To shorten the Mount Huashan trip in a day, you have to transfer between the foot and top of the mountain by cableway. You will firstly take cableway from East Gate to the North Peak with only about 10 minutes. The North Peak is the most important base for transfer, supply. Here you can also get good views of other four peaks, and watch far away. Three sides of North Peak are steep cliffs which are not possible for climbing. And only the fourth side is the entrance path to other peaks which is named "Ear Rubbing Cliff" for tourists have to climb further up only by pressing the ear close the cliff. Then you will hike about 2 hours to get to the East Peak. On route, you will visit the Heavenly Ladders, Riyue Cliff, Canglong Ling, Golden Lock Pass. Spend some time to views the breathtaking landscape on the East Peak. Continue hiking about 1.5 hours to the South Peak. You will firstly get to Nantian Gate, then get to the famous Plankroad in the Sky which is seen as the dangerous path in Huashan. Well, it is dependent on you to take this fearsome path. It is 4 meters long, 0.3 meters wide plank road built along the surface of a vertical cliff. Iron stake are nailed into the cliff, and wire ropes link the stakes together. Narrow planks are placed on the stakes for you to move steps. Upper the plank road, there are another lines of wire rope fixed on the surface of cliff. You can move steps while holding the rope. It usually take about 30~45 minutes to finish the plank road.

It is only about 30 minutes walking to the South Peak. Here is the highest spot of Mount Hua. From South Peak, you can see other four lower peaks. Then take the last hiking about 40 minutes to the West Peak. The West Peak is also called Lotus Peak because of its unique shape. This peak is formed by a huge rock. Hence it's very steep.

Take cableway down to the foot of Mount Hua.



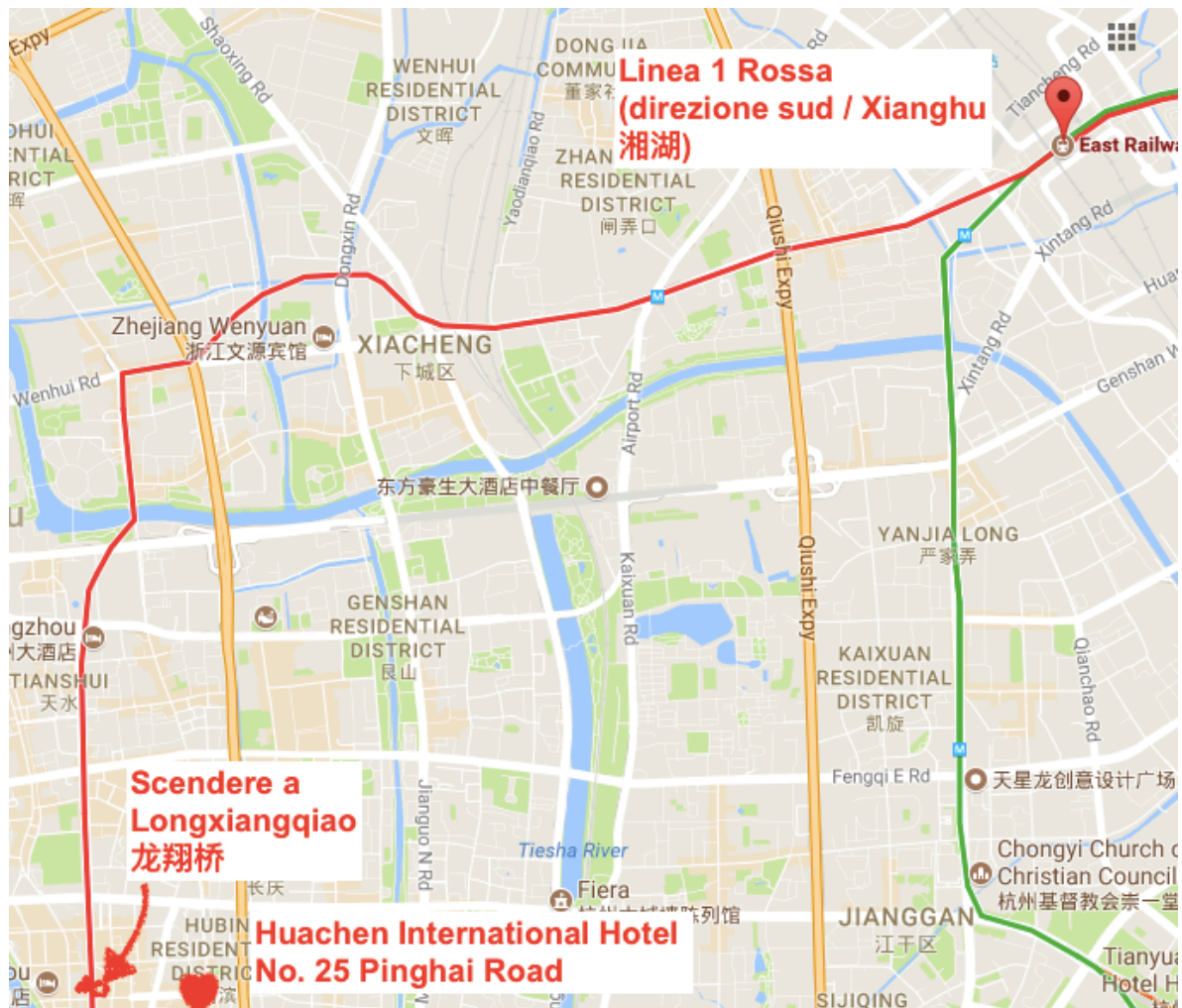
Train G1900 verso Hangzhou East

ALESSIA Carriage 07, Seat no. 13A
 MATTEO Carriage 07, Seat no. 13B

G1900 17 Aug
 Huashan North 8:07- Hangzhou East 14:43
 Ticket pickup number : E935956093

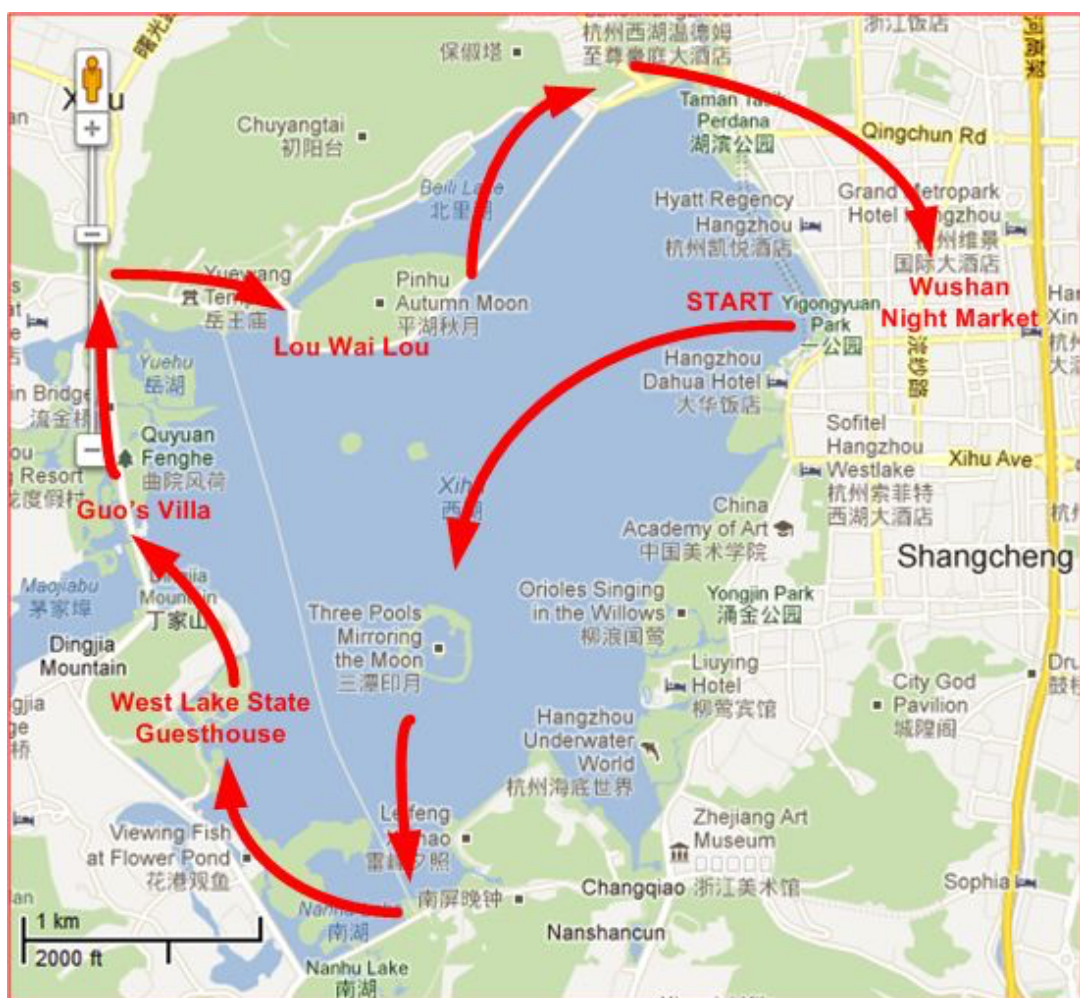
Lasciare Bagagli in Hotel

Linea ROssa 1 (direzione SUD / Xianghu
 湘湖)
 - scendere a Longxiangqiao (Longxiang Road) 龙翔桥 (6 fermate, 20 minuti)



Visita Lago

<http://paulstravelpics.blogspot.it/2013/03/a-full-day-on-west-lake-of-hangzhou.html>



Huachen International Hotel (杭州华辰国际饭店)

Colazione inclusa
67 euro circa 530 yuan, tasse incluse

No. 25 Pinghai Road
Shangcheng
Hangzhou, 310006

平海路25号
上城区
杭州

Originali
30.254106, 120.168366

<https://www.google.com/maps/search/?api=1&query=30.254106,120.168366>

GCJ-02 a WGS-84
30.2564610131, 120.163712284

mapswithme://map?
v=1&ll=30.2564610131,120.163712284&n=Huachen%20International%20Hotel%
20&id=http://maps.apple.com/?
ll=30.2564610131,120.163712284&q=30.2564610131,120.163712284

http://maps.apple.com/?
ll=30.2564610131,120.163712284&q=Huachen%20International%20Hotel%20

https://www.google.com/maps/search/?
api=1&query=30.2564610131,120.163712284

check in fino alle 00:00



Visita Colline Tea

BUS DEDICATI AI TURISTI

Y3: porta a Longjing Tea Village

Y4: porta a Meijiawu Tea Village

Y1: Lingyin Temple – Lingyin Temple (23 stops)

- Route: Lingyin Temple -> Hangzhou Huapu -> Guozhuang -> Jingjiashan -> Air force Sanatorium -> Yuhu Bay -> Su Causeway -> Jing Temple -> Chang Bridge -> Wansongling -> West Lake Avenue -> Hubin -> Shengli Theater -> Children Palace -> Broken Bridge -> Geling -> Xinxin Restaurant -> Yuefei Temple -> Jade Spring -> Hongchun Bridge -> Jiuli Song -> Lingyin Temple
- Ticket fare: 3 Yuan
- Running Time: 08:00~17:00
- Main Tourist Spots along the Way: Lingyin Temple, West Lake, Yuefei Temple

Y2: Chengzhan – Lingyin Temple (17 stops)

- Route: Chengzhan Railway Station -> San Yiyuan (the third hospital) -> Chaiduo Bridge -> Yongjin Gate -> Qianwang Ci -> Qingbo Gate -> Nanshan Road and Wansongling Road -> Chang Bridge -> Jing Temple -> Su Causeway -> Yuhu Bay -> Air force Sanatorium -> Maojiabu -> Huangni Ling -> Jiuli Song -> Shilian Pavilion -> Lingyin Temple
- Ticket fare: 3 Yuan
- Running Time: 08:00~18:00
- Main Tourist Spots along the Way: Lingyin Temple, West Lake, Yuefei Temple

Y3: Huanglong Tourist Center – Hangzhou Porcelain Market (27 stops)

- Route: Huanglong Tourist Center -> The Affiliated High School of Zhejiang University (Zheda Fuzhong) -> Hangzhou Botanical Garden -> Hongchun Bridge -> Huangni Ling -> Maojiabu -> Zhejiang Hotel -> Shaungfeng -> Nan Tianzhu -> Longjing Si -> Longjing Chashi -> Longjing Shanyuan -> Wenjiashan -> Yanxia Dong -> Yangmei Ling -> Shang Manjulong -> Shuile Dong -> Manjuelong -> Shiwu Dong -> Chishanbu -> Su Causeway -> Jing Temple -> Chang Bridge -> China National Silk Museum – Yuhuang Feiyun -> Shijiashan -> Hangzhou Porcelain Market
- Ticket fare: 2 Yuan
- Running Time: 07:20~17:30
- Main Tourist Spots along the Way: West Lake, Hangzhou Botanical Garden, China National Silk Museum, Longjing Tea Village

Y4: Songcheng – Yuewang Road (23 stops)

- Route: Songcheng -> Fancun Huayuan -> Wai Daqiao -> Yunqi Zhujing -> Meiwu Nongju -> Meiwu Nankou -> Meijiawu -> Xiaoyawu -> Meiling Tunnel -> Shang Tianzhu -> Zhong Tianzhu -> San Tianzhu -> Lingyin Temple -> Shang Maojiabu -> Huangni Ling -> Hangzhou Botanical Garden -> Zheda Fuzhong -> Huanglong Dong -> Songmu Chang -> Shengfu Road Mituo Temple -> Shengfu Hall -> Xiaoche Bridge -> Yuewang Road
- Ticket fare: 3 Yuan
- Running Time: 06:30~20:30
- Main Tourist Spots along the Way: Lingyin Temple, Meijiawu Tea Village, Bamboo-lined Path at Yunqi, Hangzhou Botanical Garden, Song Dynasty Town, West Lake

Y5: Future World – East Railway Station (25 stops)

- Route: Future World -> Wushan -> Songcheng -> Shahusha Reservoir -> Jiuxi -> Zheda Zhijiang Campus -> Liuhe Pagoda -> Hupao -> Hangzhou Zoo -> Yuhu Bay -> Air force Sanatorium -> Jingjiashan -> Guozhuang -> Hangzhou Huapu -> Zheda Fuzhong -> Huanglong Dong -> Songmu Chang -> Shengli New Village -> Wulin Gate -> Wulin Square -> Baoshan Bridge -> Bus Company -> Zhanongkou New Village -> East Bus Station -> East Railway Station
- Ticket fare: 3 Yuan
- Running Time: 06:30~19:00
- Main Tourist Spots along the Way: Liuhe Pagoda, Hupao Park, Jiuxi, Wulin Square

Y6: Wushan Square – Xihu Gymnasium (15 stops)

- Route: Wushan Square -> Hefang Street Hehua Chi -> Nanshan Road Wansongling Road -> Chang Bridge -> Jing Temple -> Su Causeway -> Yuqian Ancestral Hall -> Maojiabu -> Huangni Ling -> Hongchun Bridge -> Hangzhou Botanical Garden -> Zheda Fuzhong -> Qiushi Road -> Yugu Road Qiushi Road -> Xihu Gymnasium
- Ticket fare: 3 Yuan
- Running Time: 08:30~17:40
- Main Tourist Spots along the Way: Hefang Street, Hu Qing Yu Tang, West Lake, Hangzhou Botanical Garden, Wushan Square





Ritiro Bagagli

Verso Aeroporto

Linea Rossa 1 (direzione SUD / Xianghu 湘湖)

- scendere a Chengzhan Hangzhou Railway Station 城站 (2 fermate, 7 minuti)

Treno verso Shanghai G7352

ALESSIA Carriage 02, Seat no. 03A

MATTEO Carriage 02, Seat no. 03B

G7352 18 Aug

Hangzhou (centrale) 19:15 - Shanghai (centrale) 20:45

Ticket pickup number : EC80322280

Charms Hotel Shanghai (上海中福大酒店)

780 yuan == 110 €, tasse incluse

619 Jiujiang Road

Huangpu
200001 Shanghai
China

九江路619号
黄浦区
上海

Originali

31.2344263946173, 121.478437185287

<https://www.google.com/maps/search/?>

[api=1&query=31.2344263946173,121.478437185287](https://www.google.com/maps/search/?api=1&query=31.2344263946173,121.478437185287)

GCJ-02 a WGS-84

31.2363799659, 121.473929414

[mapswithme://map?](https://maps.withme.com/map?)

[v=1&ll=31.2363799659,121.473929414&n=Charms%20Hotel%20Shanghai&id=](https://maps.withme.com/map?v=1&ll=31.2363799659,121.473929414&n=Charms%20Hotel%20Shanghai&id=)

<http://maps.apple.com/?>

[ll=31.2363799659,121.473929414&q=31.2363799659,121.473929414](http://maps.apple.com/?ll=31.2363799659,121.473929414&q=31.2363799659,121.473929414)

<http://maps.apple.com/?>

[ll=31.2363799659,121.473929414&q=Charms%20Hotel%20Shanghai](http://maps.apple.com/?ll=31.2363799659,121.473929414&q=Charms%20Hotel%20Shanghai)

<https://www.google.com/maps/search/?>

[api=1&query=31.2363799659,121.473929414](https://www.google.com/maps/search/?api=1&query=31.2363799659,121.473929414)



 **Verso Aeroporto T2**

Linea Verde da People's Square

人民广场 a PVG (65 minuti, 18 fermate)

oppure

sempre da Linea Verda, scendo a Longyang Road (龙阳路) (17 minut, 7 fermate)
+ Maglev (8 minuti)



China Southern Airlines ACZ3252

Economy

Bagaglio imbarco: 20Kg

China Southern Airlines

PVG Shanghai Pudong International T2 22:05 - KWL Guilin Guilin Liangjiang
International 00:45

Flight ticket number

ALESSIA

784-5656432073

MATTEO

784-5656432074



Verso Hotel con Taxi

Travelling from Guilin Liangjiang International Airport

Taxi

80 minutes, CNY 280

An official taxi will cost around CNY 280 and take around 80 minutes (prices may be higher and journey times longer at peak times).

Accommodation's comment:

"hi.Thanks for yu choose the hotel.we can arrange the taxi pick up from the qirport.the price is 280yuan"

If you have any further questions or concerns, please contact the Riverside Retreat Hotel directly on +867738826879.



Riverside Retreat Hotel (阳朔东岭临江酒店)

Letto Matrimoniale extra large, camera con Balcone e vista.

Prenotazione separata:

Prima notte: CNY 270

Seconda e terza notte: CNY 540

10 - 3 Ao Tou Village, Dongling
541900 Yangshuo
China

东岭鳌头榨村10-3号 (阳朔, 541900)

+86 773 882 6879

Originali

24.7784354118046, 110.50190448761

[https://www.google.com/maps/search/?](https://www.google.com/maps/search/?api=1&query=24.7784354118046,110.50190448761)

[api=1&query=24.7784354118046,110.50190448761](https://www.google.com/maps/search/?api=1&query=24.7784354118046,110.50190448761)

GCJ-02 a WGS-84

24.781348043, 110.497320796

[maps.withme://map?](https://maps.withme://map?v=1&ll=24.781348043,110.497320796&n=Riverside%20Retreat%20Hotel%20&i)

[v=1&ll=24.781348043,110.497320796&n=Riverside%20Retreat%20Hotel%20&i](https://maps.withme://map?v=1&ll=24.781348043,110.497320796&n=Riverside%20Retreat%20Hotel%20&i)

[d=http://maps.apple.com/?](https://maps.withme://map?v=1&ll=24.781348043,110.497320796&n=Riverside%20Retreat%20Hotel%20&i)

[ll=24.781348043,110.497320796&q=24.781348043,110.497320796](https://maps.withme://map?v=1&ll=24.781348043,110.497320796&n=Riverside%20Retreat%20Hotel%20&i)

[http://maps.apple.com/?](http://maps.apple.com/?ll=24.781348043,110.497320796&q=Riverside%20Retreat%20Hotel%20)

[ll=24.781348043,110.497320796&q=Riverside%20Retreat%20Hotel%20](http://maps.apple.com/?ll=24.781348043,110.497320796&q=Riverside%20Retreat%20Hotel%20)

[https://www.google.com/maps/search/?](https://www.google.com/maps/search/?api=1&query=24.781348043,110.497320796)

[api=1&query=24.781348043,110.497320796](https://www.google.com/maps/search/?api=1&query=24.781348043,110.497320796)

Posto incantevole!!! Non è nel centro di Yangshuo (e per certi aspetti può anche essere un vantaggio) e per andarci occorre percorrere una strada sterrata ma bastano 12 rmb con la mototaxi e poco di più con il taxi per raggiungere in 5 minuti il caotico centro. Fino al tramonto con una passeggiata in mezzo alla campagna si può raggiungere il centro, che è oltre il fiume, con la barca con soli 2 rmb a persona. Il paesaggio dalla terrazza dell'hotel e da alcune camere è meraviglioso! sembra una cartolina! Ci sono diverse tipologie di camere: consiglio di chiedere le camere ai piani superiori (la nostra era al secondo) con vista frontale dotate di balcone e vetrata direttamente sulle colline e sul paesino di Yangshuo. Il costo è di 250 rmb. e' possibile cenare all'hotel. La pizza è la migliore che ho mangiato in Cina e anche il resto è pensato per una clientela internazionale. Posto molto romantico. La vista è veramente incomparabile. Una piccola nota: bagno (molto spazioso) e camera sono divisi da una grande vetrata che si può coprire solo con una trasparente tenda...questa è una caratteristica che ho trovato anche in altre stanze in Cina.

Visita Paesaggio

Zattera meglio su Youlong no su Li.

<http://daytripandmap.com/yangshuo-bamboo-rafting/>

<http://www.topchinatravel.com/china-activities/do-sightseeing-in-yangshuo-countryside.htm>



Trasferimento Yangshuo a Guilin >North< in bus

<https://www.travelchinaguide.com/cityguides/guangxi/guilin/yangshuo-bus.htm>

Da Guilin Centro a Stazione North

How to get to north train station from downtown area?

Arrival by bus:

Intersection of Starting Station: 1, 32

Guibei Coach Station: 1 (double deck), 18, 18 (double deck), 32, K99 (double deck), 100, 211, K301B, K301

Intersection of North Station: 1 (double deck), 18 (double deck), 32, K99 (double deck), 100, K301B, K301

Diecai Mart: 18, 18 (double deck), K301B, K301, K302

Passengers arriving by bus will get off at the front square. Ticket holders can enter the station directly and find the correct waiting area to wait for departure. Passengers without tickets should go to the ticket office on 1F to purchase one first and then go to the waiting hall.

Arrival by taxi:

If arriving at the station by taxi, passengers will be dropped off at the front

square.

Nome cinese per Stazione Bus di Guilin North: 桂林北站

COORDINATE STAZIONE BUS NORTH YANGSHUO

Originali

24.775779, 110.481720

<https://www.google.com/maps/search/?api=1&query=24.775779,110.481720>

[mapswithme://map?](https://www.google.com/maps/search/?api=1&query=24.775779,110.481720)

[v=1&ll=24.7786318247,110.477079526&n=Yangshuo%20North%20Bus%20Station&id=http://maps.apple.com/?](https://www.google.com/maps/search/?api=1&query=24.775779,110.481720)

[ll=24.7786318247,110.477079526&q=24.7786318247,110.477079526](https://www.google.com/maps/search/?api=1&query=24.775779,110.481720)

[http://maps.apple.com/?](https://www.google.com/maps/search/?api=1&query=24.775779,110.481720)

[ll=24.7786318247,110.477079526&q=Yangshuo%20North%20Bus%20Station](https://www.google.com/maps/search/?api=1&query=24.775779,110.481720)

[https://www.google.com/maps/search/?](https://www.google.com/maps/search/?api=1&query=24.775779,110.481720)

[api=1&query=24.7786318247,110.477079526](https://www.google.com/maps/search/?api=1&query=24.775779,110.481720)

COORDINATE STAZIONE GUILIN NORTH

Originali

25.328316, 110.303599

OK Mappe

<https://www.google.com/maps/search/?api=1&query=25.328316,110.303599>

GCJ-02 a WGS-84

25.3311344902, 110.298985135

[mapswithme://map?](https://www.google.com/maps/search/?api=1&query=25.328316,110.303599)

[v=1&ll=25.3311344902,110.298985135&n=Guilin%20North%20Station&id=http://maps.apple.com/?](https://www.google.com/maps/search/?api=1&query=25.328316,110.303599)

[ll=25.3311344902,110.298985135&q=25.3311344902,110.298985135](https://www.google.com/maps/search/?api=1&query=25.328316,110.303599)

[http://maps.apple.com/?](https://www.google.com/maps/search/?api=1&query=25.328316,110.303599)

[ll=25.3311344902,110.298985135&q=Guilin%20North%20Station](https://www.google.com/maps/search/?api=1&query=25.328316,110.303599)

[https://www.google.com/maps/search/?](https://www.google.com/maps/search/?api=1&query=25.328316,110.303599)

[api=1&query=25.3311344902,110.298985135](https://www.google.com/maps/search/?api=1&query=25.328316,110.303599)



Treno Verso Shenzhen G2905

ALESSIA Carriage 05, Seat no. 11C

MATTEO Carriage 05, Seat no. 11D

G2905 23 Aug

Guilin North 17:55 - Shenzhen North 21:00

Ticket pickup number : E954472296

a testa 212 CNY = 27€

Entrare a Honk Kong

- Partendo da Shenzhen North

- Prendere metro Linea 4 Rossa fino a Futian Checkpoint 福田口岸

- Passare la dogana

SEI A HONK KONG --> 66 minuti di metro

- Prendere Linea Azzurra (si chiama East Rail Line) di Honk Kong alla stazione Lok Ma Chau Station 落馬洲站

- Scendere a Kowloon Tong Station

九龍塘站

- Prendere la linea verde (direzione Tiu Keng Leng Station 調景嶺站)

- Scendere a Yau Tong Station

油塘站

- Prendere la linea Viola fino al capolinea North Point Station 北角站

ALtenrativa traghetto

- Partendo da Shenzhen North

- Prendere metro Linea 4 Rossa fino a Futian Checkpoint 福田口岸

- Passare la dogana

SEI A HONK KONG --> 44 minuti di Metro + tragehtto

- Prendere Linea Azzurra (si chiama East Rail Line) di Honk Kong alla stazione Lok Ma Chau Station 落馬洲站

- Scendere al capolinea Hung Hom Station 紅磡站

- Camminare 1,3km verso partenza traghetto Hung Hom Ferry Pier

紅磡碼頭

- Prendere traghetto con destinazione North Point Ferry Pier 北角渡輪碼頭





Ibis North Point

colazione inclusa, vista città
1536 HDK == € 168 incluse tasse

[mapswithme://map?v=1&ll=22.2923400930171,114.200783371925&n=Ibis%20North%20Point&id=http://maps.apple.com/?ll=22.2923400930171,114.200783371925&q=22.2923400930171,114.200783371925](https://maps.apple.com/?v=1&ll=22.2923400930171,114.200783371925&n=Ibis%20North%20Point&id=http://maps.apple.com/?ll=22.2923400930171,114.200783371925&q=22.2923400930171,114.200783371925)

<http://maps.apple.com/?ll=22.2923400930171,114.200783371925&q=Ibis%20North%20Point>

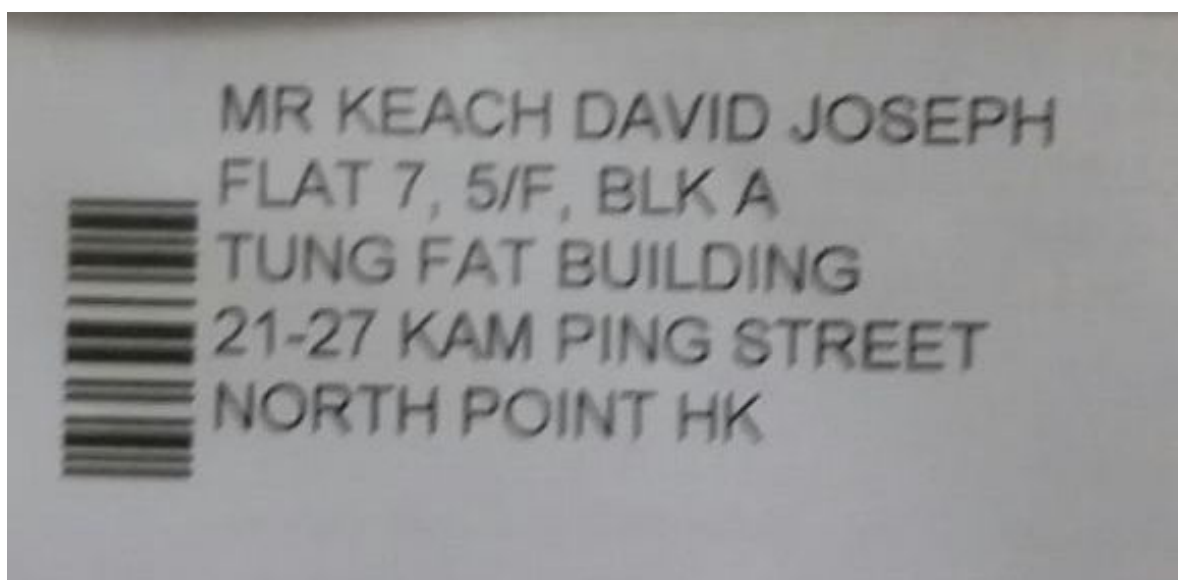
<https://www.google.com/maps/search/?api=1&query=22.2923400930171,114.200783371925>



Honk King attrazioni



Casa di David



AirChina CA110

Numero biglietti:

Alessia Borsari: 999-1141921099

Matteo Morando: 999-1141921100

Hong Kong International T1 17:30 - Arrivo Pechino Terminal T3 21:20

<https://it.flightaware.com/live/flight/CCA110>

AirChna CA949

Pechino Terminal T3 01:30 - Arrivo Malpensa Terminal 1 06:30 CEST

Numero biglietti:

Alessia Borsari: 999-1141921099
Matteo Morando: 999-1141921100

Arrivo Malpensa Terminal 1

<https://it.flightaware.com/live/flight/CCA949>