

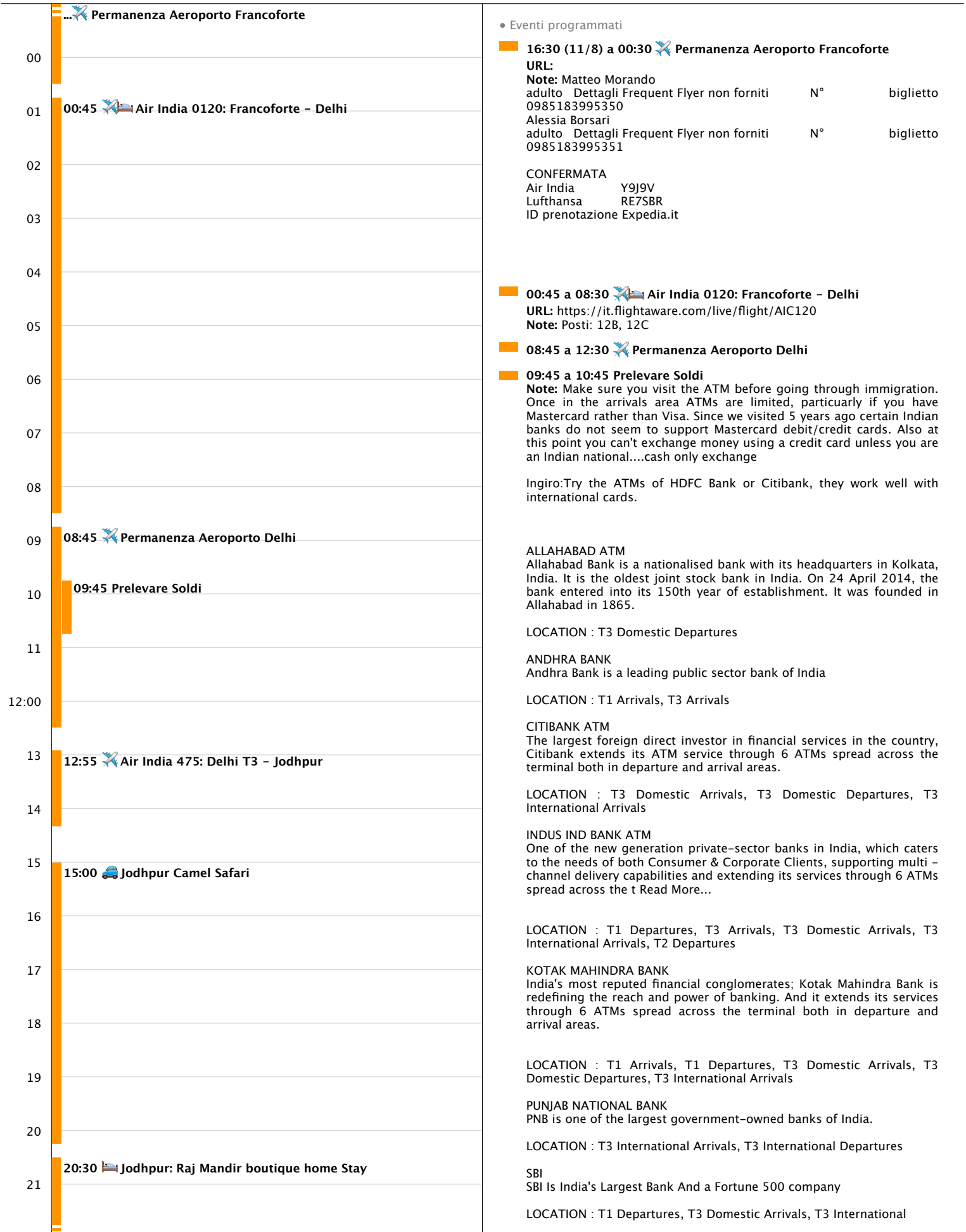
# sabato 11 agosto

32ª settimana di 2018

	<p>• Eventi programmati</p> <p><b>14:35 a 16:05</b> ✈️ <b>Lufthansa 0261: Genova - Francoforte</b> <b>Note:</b> Matteo Morando adulto Dettagli Frequent Flyer non forniti N° biglietto 0985183995350 Alessia Borsari adulto Dettagli Frequent Flyer non forniti N° biglietto 0985183995351</p> <p>CONFIRMATA Air India Web reference NSIBE42580572 Booking reference Y9J9V</p> <p>Lufthansa RE7SBR ID prenotazione Expedia.it</p> <p><b>16:30 a 00:30 (12/8)</b> ✈️ <b>Permanenza Aeroporto Francoforte</b> <b>URL:</b> <b>Note:</b> Matteo Morando adulto Dettagli Frequent Flyer non forniti N° biglietto 0985183995350 Alessia Borsari adulto Dettagli Frequent Flyer non forniti N° biglietto 0985183995351</p> <p>CONFIRMATA Air India Y9J9V Lufthansa RE7SBR ID prenotazione Expedia.it</p>
08	
09	
10	
11	
12:00	
13	
14	
15	<b>14:35</b> ✈️ <b>Lufthansa 0261: Genova - Francoforte</b>
16	
17	<b>16:30</b> ✈️ <b>Permanenza Aeroporto Francoforte</b>
18	

# domenica 12 agosto

32ª settimana di 2018



# domenica 12 agosto

32ª settimana di 2018

## Arrivals, T2 Departures

### SBI E LOBBY

ATM, Cash Deposit Machine (CDM), Swayam (Passbook Printer) is open for 24\*7 access for airport users.

LOCATION : T3 International Arrivals

### UNION BANK OF INDIA

Union Bank of India is one of the largest government-owned banks of India

LOCATION : T3 Arrivals, T3 Departures

## 12:55 a 14:20 ✈️ Air India 475: Delhi T3 – Jodhpur

URL: <https://it.flightaware.com/live/flight/AIC475>

### Note:

Web reference AIBE38566730

Booking reference YFK8K

BORSARI/ALESSIAMS 2124328516 AI  
0982124328517 needs revalidation  
MORANDO/MATTEOMR 2124328517 AI  
0982124328516 needs revalidation

Partenza Terminal 3  
Seats: 7E – 7F

Airbus A321, spesso in ritardo di oltre 30 minuti, 27€

<https://goo.gl/flights/2qM8H>

## 15:00 a 20:15 🚗 Jodhpur Camel Safari

URL: <http://balajiforextour.com/jodhpurcamelsafari-privatedaytours-htm>

**Note:** Balaji Forex Tours & Travels

Near Pal Havell Gulab Sagar

Jodhpur 342001

Ph No : +91-291-2556891, +91-8386931372(Reservation Enquiry)

Email : [info@balajiforextour.com](mailto:info@balajiforextour.com), [balajiforextour@yahoo.com](mailto:balajiforextour@yahoo.com)

Website:[www.balajiforextour.com](http://www.balajiforextour.com)

Watch the sunset while riding a camel in the Thar Desert on this 8-hour tour to Osian from Jodhpur. You'll also have time to visit the Sachiya Mata Temple on the way to the camel safari. Includes round-trip transportation from Jodhpur, and camel ride.

### Highlights

8-hour tour to Osian for Thar Desert camel ride, from Jodhpur

Take a self-guided tour of Sachiya Mata Temple

Ride a camel over the sands of the Thar Desert and watch the sunset

Includes private round-trip transport from Jodhpur

### What to Expect

Your tour starts with pickup in Jodhpur around 1:30pm or 2 pm at your hotel, or the airport, train station or bus station.

Travel by private car to Osian where you have the chance to independently visit famous temples, the Sachiya Mata Temple which features a vast expanse of intricately carved marble.

After taking in the temples, head to the starting point for the camel safari. The camel ride is considered a peak experience in Rajasthan. Expect to spend about one to two hours riding the camel in the Thar Desert. Stay to watch the skies and sands change colors during the sunset hour, then return to your private vehicle for transfer back to Jodhpur.

### Sunday 12 August

Details: Matteo MORANDO, Alessia BORSARI

### CONTACTS

+39 3930001990 (Whatsapp, Telegram, SMS, Voice)

### Other contacts:

+39 3462238424 (SMS, Voice)

+44 7937423010 (Whatsapp only)

### PICKUP

Air India 475 (AIC475 / AI475)

Scheduled to land on 14:35 at JDH JODHPUR

(+ waiting time to collect luggages)

My surname: MORANDO

### DROPOFF

Raj Mandir boutique home Stay

Blue street, old fort road, navchowkiya, 342001 Jodhpur, India  
Not far away from Mehrangarh Fort

## 20:30 a 07:00 (13/8) 🇮🇳 Jodhpur: Raj Mandir boutique home Stay

**Note:** [mapswithme://map?v=1&ll=26.2962792678369,73.0148673243821&n=Raj%20Mandir%20boutique%20home%20Stay%20&id=http://maps.apple.com/?ll=26.2962792678369,73.0148673243821&q=26.2962792678369,73.0148673243821](https://maps.apple.com/?v=1&ll=26.2962792678369,73.0148673243821&n=Raj%20Mandir%20boutique%20home%20Stay%20&id=http://maps.apple.com/?ll=26.2962792678369,73.0148673243821&q=26.2962792678369,73.0148673243821)

<http://maps.apple.com/?v=1&ll=26.2962792678369,73.0148673243821&n=Raj%20Mandir%20boutique%20home%20Stay%20>

<https://www.google.com/maps/search/?api=1&query=26.2962792678369,73.0148673243821>

Check-in: su bookin scritto qualcosa di strano 00:00 – 00:00. Già contattati tramite Booking che dovrebbe notificare richiesta 23:00 – 24:00

circa € 58

Rs. 4.590

Tassa € 7

circa € 65

Pagherai 5.140,80 in INR.

La struttura probabilmente non ha il bancomat

Buon ristorante sulla terrazza





# lunedì 13 agosto

33ª settimana di 2018

07	Jodhpur: Raj Mandir boutique home Stay	• Eventi programmati
08		<b>20:30 (12/8) a 07:00</b> Jodhpur: Raj Mandir boutique home Stay <b>Note:</b> mapswithme://map?v=1&ll=26.2962792678369,73.0148673243821&n=Raj%20Mandir%20boutique%20home%20Stay%20&id=http://maps.apple.com/?ll=26.2962792678369,73.0148673243821&q=26.2962792678369,73.0148673243821  <a href="http://maps.apple.com/?ll=26.2962792678369,73.0148673243821&amp;q=Raj%20Mandir%20boutique%20home%20Stay%20">http://maps.apple.com/?ll=26.2962792678369,73.0148673243821&amp;q=Raj%20Mandir%20boutique%20home%20Stay%20</a>  <a href="https://www.google.com/maps/search/?api=1&amp;query=26.2962792678369,73.0148673243821">https://www.google.com/maps/search/?api=1&amp;query=26.2962792678369,73.0148673243821</a>  Check-in: su bookin scritto qualcosa di strano 00:00 - 00:00. Già contattati tramite Booking che dovrebbe notificare richiesta 23:00 - 24:00  circa € 58 Rs. 4.590 Tassa € 7 circa € 65 Pagherai 5.140,80 in INR. La struttura probabilmente non ha il bancomat  Buon ristorante sulla terrazza
09	09:00 Jodhpur: Visita al Forte Mehrangarth e Mausoleo	<b>09:00 a 12:45</b> Jodhpur: Visita al Forte Mehrangarth e Mausoleo <b>URL:</b> <b>Note:</b> 1: mapswithme://map?v=1&ll=26.299468,73.019478&n=Mehrangarth%20Fort%20view%20point&id=http://maps.apple.com/?ll=26.299468,73.019478&q=26.299468,73.019478  <a href="http://maps.apple.com/?ll=26.299468,73.019478&amp;q=Mehrangarth%20Fort%20view%20point">http://maps.apple.com/?ll=26.299468,73.019478&amp;q=Mehrangarth%20Fort%20view%20point</a>  <a href="https://www.google.com/maps/search/?api=1&amp;query=26.299468,73.019478">https://www.google.com/maps/search/?api=1&amp;query=26.299468,73.019478</a>  2: mapswithme://map?v=1&ll=26.304488,73.025250&n=Jaswant%20Singh%20Memorial&id=http://maps.apple.com/?ll=26.304488,73.025250&q=26.304488,73.025250  <a href="http://maps.apple.com/?ll=26.304488,73.025250&amp;q=Jaswant%20Singh%20Memorial">http://maps.apple.com/?ll=26.304488,73.025250&amp;q=Jaswant%20Singh%20Memorial</a>  <a href="https://www.google.com/maps/search/?api=1&amp;query=26.304488,73.025250">https://www.google.com/maps/search/?api=1&amp;query=26.304488,73.025250</a>  3: mapswithme://map?v=1&ll=26.304537,73.016753&n=Desert%20park&id=http://maps.apple.com/?ll=26.304537,73.016753&q=26.304537,73.016753  <a href="http://maps.apple.com/?ll=26.304537,73.016753&amp;q=Desert%20park">http://maps.apple.com/?ll=26.304537,73.016753&amp;q=Desert%20park</a>  <a href="https://www.google.com/maps/search/?api=1&amp;query=26.304537,73.016753">https://www.google.com/maps/search/?api=1&amp;query=26.304537,73.016753</a>  4: <a href="http://maps.apple.com/?ll=26.299101,73.015787&amp;n=Ranisar%20lake&amp;id=http://maps.apple.com/?ll=26.299101,73.015787&amp;q=26.299101,73.015787">mapswithme://map?v=1&amp;ll=26.299101,73.015787&amp;n=Ranisar%20lake&amp;id=http://maps.apple.com/?ll=26.299101,73.015787&amp;q=26.299101,73.015787</a>  <a href="http://maps.apple.com/?ll=26.299101,73.015787&amp;q=Ranisar%20lake">http://maps.apple.com/?ll=26.299101,73.015787&amp;q=Ranisar%20lake</a>  <a href="https://www.google.com/maps/search/?api=1&amp;query=26.299101,73.015787">https://www.google.com/maps/search/?api=1&amp;query=26.299101,73.015787</a>
10		
11		
12:00		
13		
14	13:30 Jodhpur: Clock Tower	<b>13:30 a 14:30</b> Jodhpur: Clock Tower <b>Note:</b> 26.295111,73.024038  <a href="http://maps.apple.com/?ll=26.295111,73.024038&amp;n=Clock%20Tower&amp;id=http://maps.apple.com/?ll=26.295111,73.024038&amp;q=26.295111,73.024038">mapswithme://map?v=1&amp;ll=26.295111,73.024038&amp;n=Clock%20Tower&amp;id=http://maps.apple.com/?ll=26.295111,73.024038&amp;q=26.295111,73.024038</a>  <a href="http://maps.apple.com/?ll=26.295111,73.024038&amp;q=Clock%20Tower">http://maps.apple.com/?ll=26.295111,73.024038&amp;q=Clock%20Tower</a>  <a href="https://www.google.com/maps/search/?api=1&amp;query=26.295111,73.024038">https://www.google.com/maps/search/?api=1&amp;query=26.295111,73.024038</a>
15		
16	15:45 Jodhpur: Visita Mandore Garden	
17		
18		
19		
20		
21		
22	21:15 Jodhpur: Raj Mandir boutique home Stay	

# lunedì 13 agosto

33ª settimana di 2018

## 15:45 a 19:30 Jodhpur: Visita Mandore Garden

**Note:** 26.352856, 73.035330

mapswithme://map?v=1&ll=26.352856,73.035330&n=Mandore%20-Garden&id=http://maps.apple.com/?ll=26.352856,73.035330&q=26.352856,73.035330

<http://maps.apple.com/?ll=26.352856,73.035330&q=Mandore%20-Garden>

<https://www.google.com/maps/search/?api=1&query=26.352856,73.035330>

Getting to Mandore Gardens is very easy: from the clock tower, go about 1 KM down the main street until you reach the main junction (with traffic-light). From this point, bus #1 will take you directly to the gardens entrance (10 INR, 20 minutes), other busses (ask the drivers) will drop you on the main road, which is only 200 meters away from the gardens. A relaxed visit to the gardens, museum and fort would take you about 2.5 hours.

We enjoyed the trip to the gardens on the local mini-bus. To catch the bus go down past clocktower to Sijata gate and turn left to bus stops, and get on 1, 5 or 7. Fare is 10 R and bus stops in large square so you can't miss your stop.

[https://www.tripadvisor.in/ShowUserReviews-g297668-d311648-r155704592-Mandore\\_Gardens-Jodhpur\\_Jodhpur\\_District\\_Rajasthan.-html#](https://www.tripadvisor.in/ShowUserReviews-g297668-d311648-r155704592-Mandore_Gardens-Jodhpur_Jodhpur_District_Rajasthan.-html#)

## 21:15 a 07:00 (14/8) 🇮🇳 Jodhpur: Raj Mandir boutique home Stay

**Note:** mapswithme://map?v=1&ll=26.2962792678369,73.0148673243821&n=Raj%20Mandir%20boutique%20home%20Stay%20&id=http://maps.apple.com/?ll=26.2962792678369,73.0148673243821&q=26.2962792678369,73.0148673243821

<http://maps.apple.com/?ll=26.2962792678369,73.0148673243821&q=Raj%20Mandir%20boutique%20home%20Stay%20>

<https://www.google.com/maps/search/?api=1&query=26.2962792678369,73.0148673243821>

circa € 58

Rs. 4.590

Tassa € 7

circa € 65

Pagherai 5.140,80 in INR.

La struttura probabilmente non ha il bancomat

Buon ristorante sulla terrazza

# martedì 14 agosto

33ª settimana di 2018

<p>07 <b>Jodhpur: Raj Mandir boutique home Stay</b></p>	<p>• <b>Eventi programmati</b></p> <p><b>21:15 (13/8) a 07:00</b> 🏠 <b>Jodhpur: Raj Mandir boutique home Stay</b>  <b>Note:</b> mapswithme://map?v=1&amp;ll=26.2962792678369,73.0148673243821&amp;n=Raj%20Mandir%20boutique%20home%20Stay%20&amp;id=http://maps.apple.com/?ll=26.2962792678369,73.0148673243821&amp;q=26.2962792678369,73.0148673243821</p> <p><a href="http://maps.apple.com/?ll=26.2962792678369,73.0148673243821&amp;q=Raj%20Mandir%20boutique%20home%20Stay%20">http://maps.apple.com/?ll=26.2962792678369,73.0148673243821&amp;q=Raj%20Mandir%20boutique%20home%20Stay%20</a></p> <p><a href="https://www.google.com/maps/search/?api=1&amp;query=26.2962792678369,73.0148673243821">https://www.google.com/maps/search/?api=1&amp;query=26.2962792678369,73.0148673243821</a></p> <p>circa € 58  Rs. 4.590  Tassa € 7  circa € 65  Pagherai 5.140,80 in INR.  La struttura probabilmente non ha il bancomat</p> <p>Buon ristorante sulla terrazza</p>
<p>08</p> <p>09 <b>09:00 Jodhpur: Visita centro storico</b></p>	<p><b>09:00 a 13:15 Jodhpur: Visita centro storico</b>  <b>Note:</b> Punti di interesse:  26.297748, 73.014414</p> <p><a href="http://maps.apple.com/?ll=26.297748,73.014414&amp;q=Blue%20walk">mapswithme://map?v=1&amp;ll=26.297748,73.014414&amp;n=Blue%20walk&amp;id=http://maps.apple.com/?ll=26.297748,73.014414&amp;q=26.297748,73.014414</a></p> <p><a href="http://maps.apple.com/?ll=26.297748,73.014414&amp;q=Blue%20walk">http://maps.apple.com/?ll=26.297748,73.014414&amp;q=Blue%20walk</a></p> <p><a href="https://www.google.com/maps/search/?api=1&amp;query=26.297748,73.014414">https://www.google.com/maps/search/?api=1&amp;query=26.297748,73.014414</a></p>
<p>10</p> <p>11</p> <p>12:00 <b>11:45 Toorji Ka Jhalra Step Well</b></p>	<p><b>11:45 a 12:45 Toorji Ka Jhalra Step Well</b>  <b>Note:</b> Scalinata con acqua</p> <p>26.297002, 73.023002</p> <p><a href="http://maps.apple.com/?ll=26.297002,73.023002&amp;n=oorji%20Ka%20Jhalra%20Step%20Well&amp;id=http://maps.apple.com/?ll=26.297002,73.023002&amp;q=26.297002,73.023002">mapswithme://map?v=1&amp;ll=26.297002,73.023002&amp;n=oorji%20Ka%20Jhalra%20Step%20Well&amp;id=http://maps.apple.com/?ll=26.297002,73.023002&amp;q=26.297002,73.023002</a></p> <p><a href="http://maps.apple.com/?ll=26.297002,73.023002&amp;q=oorji%20Ka%20Jhalra%20Step%20Well">http://maps.apple.com/?ll=26.297002,73.023002&amp;q=oorji%20Ka%20Jhalra%20Step%20Well</a></p> <p><a href="https://www.google.com/maps/search/?api=1&amp;query=26.297002,73.023002">https://www.google.com/maps/search/?api=1&amp;query=26.297002,73.023002</a></p>
<p>13</p> <p>14</p> <p>15 <b>15:00 ✈️ Air India 476: Jodhpur – Delhi T3</b></p>	<p><b>15:00 a 16:20 ✈️ Air India 476: Jodhpur – Delhi T3</b>  <b>URL:</b> <a href="https://it.flightaware.com/live/flight/AIC476">https://it.flightaware.com/live/flight/AIC476</a>  <b>Note:</b>  Web reference AIBE38566730  Booking reference YFK8K</p> <p>BORSARI/ALESSIAMS 2124328516 AI  0982124328517 needs revalidation  MORANDO/MATTEOMR 2124328517 AI  0982124328516 needs revalidation</p> <p>Airbus A321, spesso in ritardo di oltre 30 minuti, 28€</p> <p>Arrivo Terminal 3</p> <p><a href="https://goo.gl/flights/BRpjW">https://goo.gl/flights/BRpjW</a></p> <p>Attenzione ai terminal dell'aeroporto IGI  – terminal 1 (D) dovete scendere alla fermata Aerocity  – terminal 3 (internazionale) dovete scendere alla fermata IGI</p>
<p>16</p> <p>17 <b>16:45 🚗 Servizio Taxi Hotel o 🚇 Metro</b></p>	<p><b>16:45 a 17:45 🚗 Servizio Taxi Hotel o 🚇 Metro</b>  <b>Note:</b> Servizio navetta incluso Hotel oppure Airport Express (circa 80 centesimi, veloce) fino al Capolinea New Delhi (stazione)</p>
<p>18 <b>17:45 Bagagli in Hotel</b></p>	
<p>19</p> <p>20 <b>19:15 Mercato: Chandni Chowk</b></p>	
<p>21 <b>20:15 Forte Rosso</b></p> <p><b>20:45 Jama Masjid</b></p>	
<p>22 <b>21:15 🏠 Delhi: The Prime Balaji Deluxe</b></p>	

# martedì 14 agosto

33ª settimana di 2018

17:45 a 18:00 Bagagli in Hotel  
Note: Teoricamente anche "Drink di Benvenuto" per Clienti Genius.

Checkin dalle 12:00

19:15 a 20:15 Mercato: Chandni Chowk  
Note: Metro Gialla  
Chandni Chowk

## Shopping Destinations in Chandni Chowk

Shopping in Chandni Chowk is a mind boggling experience. It offers a staggering range of goodies ranging from books, clothes, electronics, shoes, leather and consumer goods. Walking along this jostling street can get quite intimidating, so be prepared to get stunned. Each area of Chandni Chowk has different markets, which are known for various things.

**Nai Sadak**  
Nai Sadak is mainly known for books and stationery items. It is perfect for the students and bibliomaniacs who will find everything they need here, ranging from books for competitive exams to second-hand college textbooks, fiction novels and even Hindi fiction and non-fiction.

**Dariba Kalan**  
Dariba Kalan is known for jewellery, especially silver and gold items. The highlight here is the availability of hand-crafted jewellery. The best part about shopping at this market is the cost of the items is usually around 25% less than the other markets. You will also find kundan and meenakari jewellery here, along with shops selling perfumes and oils.

**Chawri Bazar**  
Chawri Bazar is your go-to place if you are looking to get wedding cards printed in bulk. It specialises in the sale of paper products. You will find all kinds of wedding cards here – simple and subtle to fancy and extravagant.

**Kinari Bazar**  
Kinari Bazar is a haven for your wedding shopping. It is a narrow lane known for selling the best zaradozi items such as laces and frills. Apart from this, you will also find Parsi borders, motifs, ribbon laces and all the embellishments for your wedding lehenga.

**Bhagirath Palace**  
This is Asia's largest wholesale market for electrical and electronic items. Right from simple light fixtures to fancy decorative lamps, you will find everything you need to decorate your home. That too at dirt cheap prices!

**Ballimaran Market**  
This market is known for selling shoes at affordable prices. There are all kinds of shoes available here, ranging from formal shoes to dress shoes. You will also find a lot of opticians here, though don't depend on their eye testing skills. You can find a huge variety of frames and sunglasses at a throwaway price.

20:15 a 20:45 Forte Rosso  
Note: Vedere da fuori

28.655977, 77.236867

maps with me: // map?v=1&ll=28.655977,77.236867&n=Forte%20Rosso&id=http://maps.apple.com/?ll=28.655977,77.236867&q=28.655977,77.236867

<http://maps.apple.com/?ll=28.655977,77.236867&q=Forte%20Rosso>

<https://www.google.com/maps/search/?api=1&query=28.655977,77.236867>

20:45 a 21:15 Jama Masjid  
Note: Moschea Old Delhi

28.650586, 77.233483

maps with me: // map?v=1&ll=28.650586,77.233483&n=Jama%20Masjid&id=http://maps.apple.com/?ll=28.650586,77.233483&q=28.650586,77.233483

<http://maps.apple.com/?ll=28.650586,77.233483&q=Jama%20Masjid>

<https://www.google.com/maps/search/?api=1&query=28.650586,77.233483>

21:15 a 07:00 (15/8) Delhi: The Prime Balaji Deluxe  
Note: 28.5886640254513, 77.2488444708863  
Vicino alla stazione

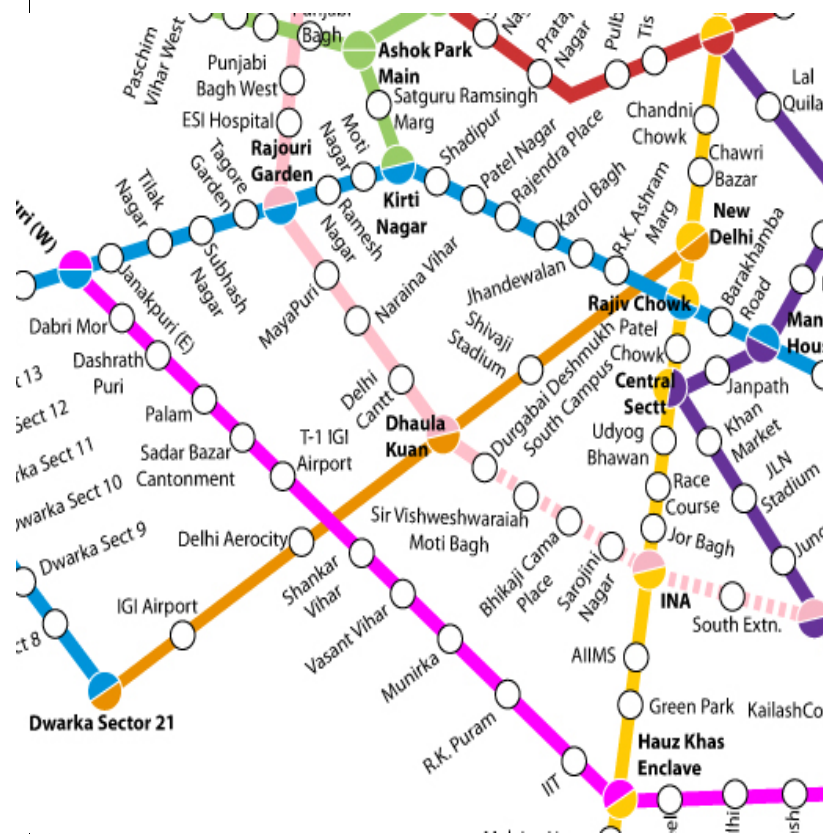
28.64526028099, 77.2174772979004

maps with me: // map?v=1&ll=28.64526028099,77.2174772979004&n=The%20Prime%20Balaji%20Deluxe&id=http://maps.apple.com/?ll=28.64526028099,77.2174772979004&q=28.64526028099,77.2174772979004

<http://maps.apple.com/?ll=28.64526028099,77.2174772979004&q=The%20Prime%20Balaji%20Deluxe>

<https://www.google.com/maps/search/?api=1&query=28.64526028099,77.2174772979004>

Checkin dalle 12:00

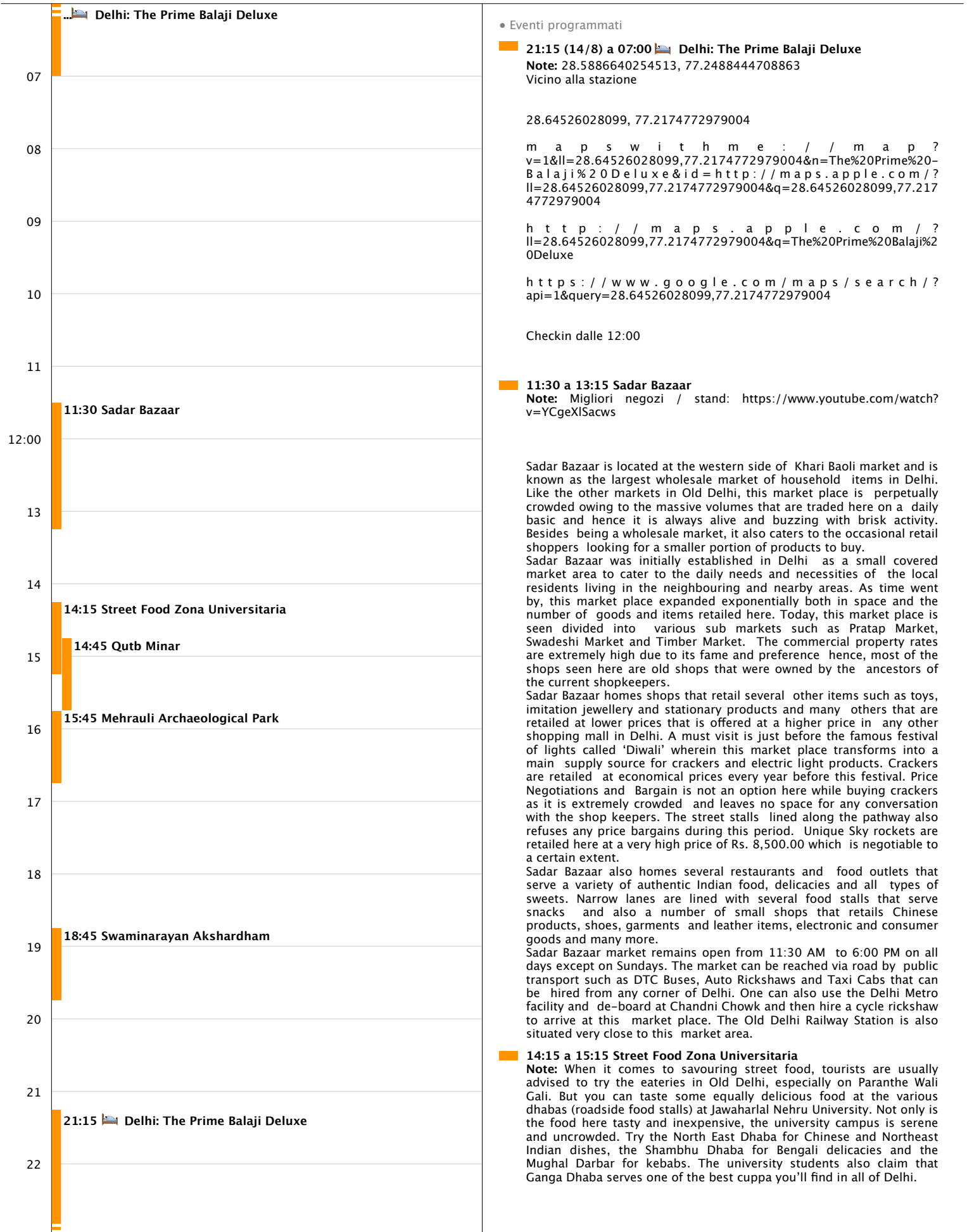






# mercoledì 15 agosto

33ª settimana di 2018



## • Eventi programmati

### 21:15 (14/8) a 07:00 Delhi: The Prime Balaji Deluxe

**Note:** 28.5886640254513, 77.2488444708863  
Vicino alla stazione

28.64526028099, 77.2174772979004

maps with me: // map?v=1&ll=28.64526028099,77.2174772979004&n=The%20Prime%20Balaji%20Deluxe&id=http://maps.apple.com/?ll=28.64526028099,77.2174772979004&q=28.64526028099,77.2174772979004

http://maps.apple.com/?ll=28.64526028099,77.2174772979004&q=The%20Prime%20Balaji%20Deluxe

https://www.google.com/maps/search/?api=1&query=28.64526028099,77.2174772979004

Checkin dalle 12:00

### 11:30 a 13:15 Sadar Bazaar

**Note:** Migliori negozi / stand: <https://www.youtube.com/watch?v=YCgeXISacws>

Sadar Bazaar is located at the western side of Khari Baoli market and is known as the largest wholesale market of household items in Delhi. Like the other markets in Old Delhi, this market place is perpetually crowded owing to the massive volumes that are traded here on a daily basis and hence it is always alive and buzzing with brisk activity. Besides being a wholesale market, it also caters to the occasional retail shoppers looking for a smaller portion of products to buy.

Sadar Bazaar was initially established in Delhi as a small covered market area to cater to the daily needs and necessities of the local residents living in the neighbouring and nearby areas. As time went by, this market place expanded exponentially both in space and the number of goods and items retailed here. Today, this market place is seen divided into various sub markets such as Pratap Market, Swadeshi Market and Timber Market. The commercial property rates are extremely high due to its fame and preference hence, most of the shops seen here are old shops that were owned by the ancestors of the current shopkeepers.

Sadar Bazaar homes shops that retail several other items such as toys, imitation jewellery and stationary products and many others that are retailed at lower prices that is offered at a higher price in any other shopping mall in Delhi. A must visit is just before the famous festival of lights called 'Diwali' wherein this market place transforms into a main supply source for crackers and electric light products. Crackers are retailed at economical prices every year before this festival. Price Negotiations and Bargain is not an option here while buying crackers as it is extremely crowded and leaves no space for any conversation with the shop keepers. The street stalls lined along the pathway also refuses any price bargains during this period. Unique Sky rockets are retailed here at a very high price of Rs. 8,500.00 which is negotiable to a certain extent.

Sadar Bazaar also homes several restaurants and food outlets that serve a variety of authentic Indian food, delicacies and all types of sweets. Narrow lanes are lined with several food stalls that serve snacks and also a number of small shops that retails Chinese products, shoes, garments and leather items, electronic and consumer goods and many more.

Sadar Bazaar market remains open from 11:30 AM to 6:00 PM on all days except on Sundays. The market can be reached via road by public transport such as DTC Buses, Auto Rickshaws and Taxi Cabs that can be hired from any corner of Delhi. One can also use the Delhi Metro facility and de-board at Chandni Chowk and then hire a cycle rickshaw to arrive at this market place. The Old Delhi Railway Station is also situated very close to this market area.

### 14:15 a 15:15 Street Food Zona Universitaria

**Note:** When it comes to savouring street food, tourists are usually advised to try the eateries in Old Delhi, especially on Paranthi Wali Gali. But you can taste some equally delicious food at the various dhabas (roadside food stalls) at Jawaharlal Nehru University. Not only is the food here tasty and inexpensive, the university campus is serene and uncrowded. Try the North East Dhaba for Chinese and Northeast Indian dishes, the Shambhu Dhaba for Bengali delicacies and the Mughal Darbar for kebabs. The university students also claim that Ganga Dhaba serves one of the best cuppa you'll find in all of Delhi.

# mercoledì 15 agosto

33ª settimana di 2018

North East Dhaba for Chinese and Northeast Indian dishes  
28.545458, 77.163569

[maps with me: // map ? v=1&ll=28.545458,77.163569&n=North%20East%20Dhaba%20Chinese&id=http://maps.apple.com/?ll=28.545458,77.163569&q=28.545458,77.163569](https://maps.apple.com/?v=1&ll=28.545458,77.163569&n=North%20East%20Dhaba%20Chinese&id=http://maps.apple.com/?ll=28.545458,77.163569&q=28.545458,77.163569)

<http://maps.apple.com/?ll=28.545458,77.163569&q=North%20East%20Dhaba%20Chinese>

<https://www.google.com/maps/search/?api=1&query=28.545458,77.163569>

Cibo: <https://theculturetrip.com/asia/india/articles/10-must-try-dishes-from-northeast-india/>

Shambhu Dhaba for Bengali delicacies  
28.540581, 77.163941

[maps with me: // map?v=1&ll=28.540581,77.163941&n=Shambhu%20Dhaba&id=http://maps.apple.com/?ll=28.540581,77.163941&q=28.540581,77.163941](https://maps.apple.com/?v=1&ll=28.540581,77.163941&n=Shambhu%20Dhaba&id=http://maps.apple.com/?ll=28.540581,77.163941&q=28.540581,77.163941)

<http://maps.apple.com/?ll=28.540581,77.163941&q=Shambhu%20Dhaba>

<https://www.google.com/maps/search/?api=1&query=28.540581,77.163941>

Mughal Darbar for kebabs  
Mughal Darbar  
28.543631, 77.161034

[maps with me: // map?v=1&ll=28.543631,77.161034&n=Mughal%20Darbar&id=http://maps.apple.com/?ll=28.543631,77.161034&q=28.543631,77.161034](https://maps.apple.com/?v=1&ll=28.543631,77.161034&n=Mughal%20Darbar&id=http://maps.apple.com/?ll=28.543631,77.161034&q=28.543631,77.161034)

<http://maps.apple.com/?ll=28.543631,77.161034&q=Mughal%20Darbar>

<https://www.google.com/maps/search/?api=1&query=28.543631,77.161034>

**14:45 a 15:45 Qutb Minar**  
Note: 28.524155, 77.185248

[maps with me: // map ? v=1&ll=28.524155,77.185248&n=Qutb%20Minar&id=http://maps.apple.com/?ll=28.524155,77.185248&q=28.524155,77.185248](https://maps.apple.com/?v=1&ll=28.524155,77.185248&n=Qutb%20Minar&id=http://maps.apple.com/?ll=28.524155,77.185248&q=28.524155,77.185248)

<http://maps.apple.com/?ll=28.524155,77.185248&q=Qutb%20Minar>

<https://www.google.com/maps/search/?api=1&query=28.524155,77.185248>

**15:45 a 16:45 Mehrauli Archaeological Park**  
Note: 28.520308, 77.187658

[maps with me: // map ? v=1&ll=28.520308,77.187658&n=Mehrauli%20Archaeological%20Park&id=http://maps.apple.com/?ll=28.520308,77.187658&q=28.520308,77.187658](https://maps.apple.com/?v=1&ll=28.520308,77.187658&n=Mehrauli%20Archaeological%20Park&id=http://maps.apple.com/?ll=28.520308,77.187658&q=28.520308,77.187658)

<http://maps.apple.com/?ll=28.520308,77.187658&q=Mehrauli%20Archaeological%20Park>

<https://www.google.com/maps/search/?api=1&query=28.520308,77.187658>

**18:45 a 19:45 Swaminarayan Akshardham**  
Note: Affollamento da 9 di mattina a 18 sempre in aumento.

28.612637, 77.277440

[maps with me: // map ? v=1&ll=28.612637,77.277440&n=swaminarayan%20akshardham&id=http://maps.apple.com/?ll=28.612637,77.277440&q=28.612637,77.277440](https://maps.apple.com/?v=1&ll=28.612637,77.277440&n=swaminarayan%20akshardham&id=http://maps.apple.com/?ll=28.612637,77.277440&q=28.612637,77.277440)

<http://maps.apple.com/?ll=28.612637,77.277440&q=swaminarayan%20akshardham>

<https://www.google.com/maps/search/?api=1&query=28.612637,77.277440>

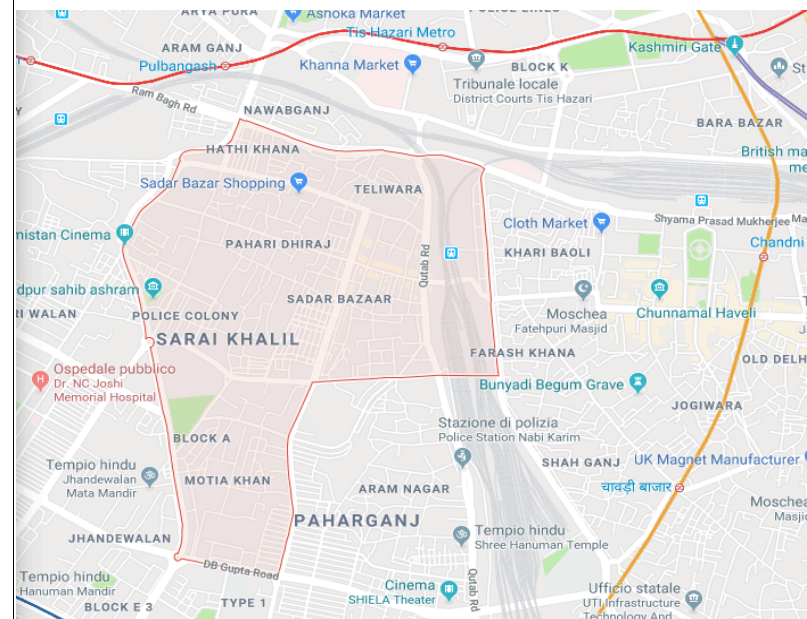

**21:15 a 07:00 (16/8) Delhi: The Prime Balaji Deluxe**  
Note: 28.5886640254513, 77.2488444708863  
Vicino alla stazione

28.64526028099, 77.2174772979004

[maps with me: // map ? v=1&ll=28.64526028099,77.2174772979004&n=The%20Prime%20Balaji%20Deluxe&id=http://maps.apple.com/?ll=28.64526028099,77.2174772979004&q=28.64526028099,77.2174772979004](https://maps.apple.com/?v=1&ll=28.64526028099,77.2174772979004&n=The%20Prime%20Balaji%20Deluxe&id=http://maps.apple.com/?ll=28.64526028099,77.2174772979004&q=28.64526028099,77.2174772979004)

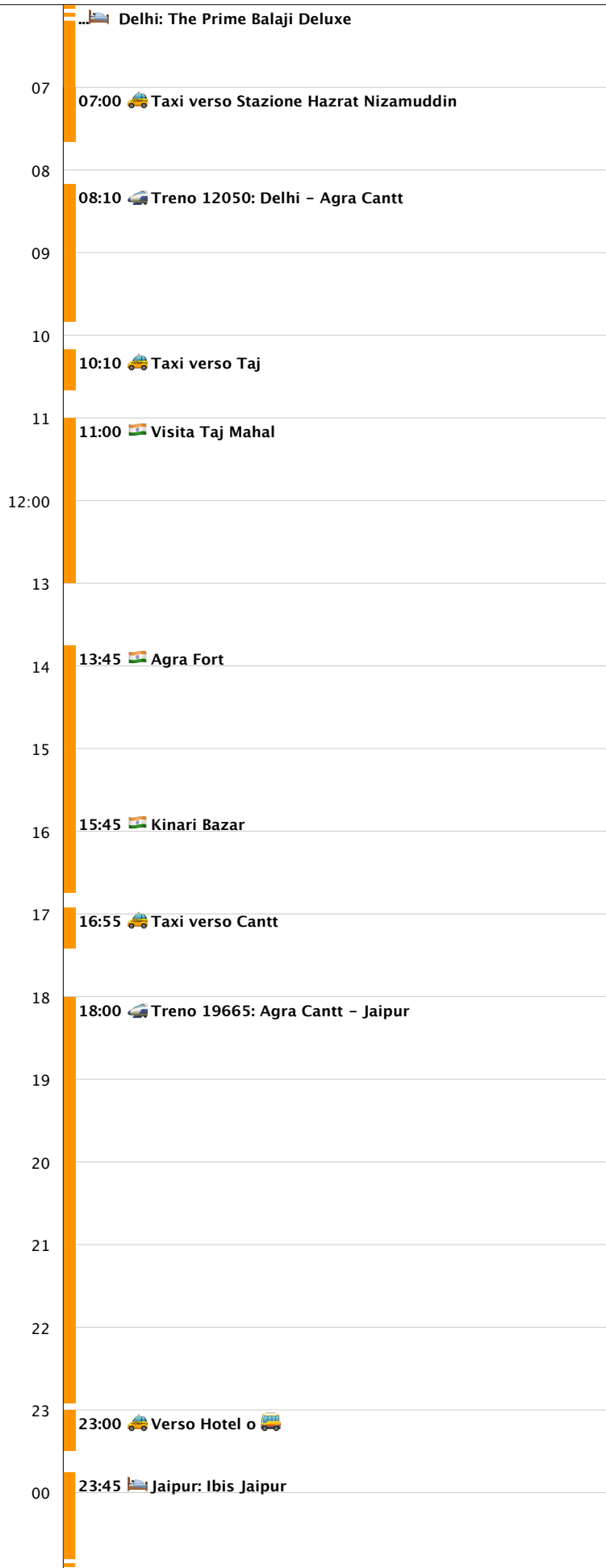
<http://maps.apple.com/?ll=28.64526028099,77.2174772979004&q=The%20Prime%20Balaji%20Deluxe>

<https://www.google.com/maps/search/?api=1&query=28.64526028099,77.2174772979004>



# giovedì 16 agosto

33ª settimana di 2018



## • Eventi programmati

### 21:15 (15/8) a 07:00 🇮🇳 Delhi: The Prime Balaji Deluxe

**Note:** 28.5886640254513, 77.2488444708863  
Vicino alla stazione

28.64526028099, 77.2174772979004

m a p s w i t h m e : / / m a p ?  
v=1&ll=28.64526028099,77.2174772979004&n=The%20Prime%20-  
B a l a j i % 2 0 D e l u x e & i d = h t t p : / / m a p s . a p p l e . c o m / ?  
ll=28.64526028099,77.2174772979004&q=28.64526028099,77.217  
4772979004

h t t p : / / m a p s . a p p l e . c o m / ?  
ll=28.64526028099,77.2174772979004&q=The%20Prime%20Balaji%2  
0Deluxe

h t t p s : / / w w w . g o o g l e . c o m / m a p s / s e a r c h / ?  
api=1&query=28.64526028099,77.2174772979004

### 07:00 a 07:40 🚗 Taxi verso Stazione Hazrat Nizamuddin

**Note:** Servizio dell'Hotel?  
oppure prendere un qualsiasi treno dalla stazione New Delhi Railway  
(vicino all'hotel) e fermata a Hazrat Nizamuddin

### 08:10 a 09:50 🚆 Treno 12050: Delhi - Agra Cantt

**URL:**  
**Note:** Gatimaan Express NZM - AGC

Parte da Delhi Hazrat Nizamuddin,  
Porta a Stazione Cantt che è a 8 km dal TajMahal, e quindi bisogna  
prendere un taxi

Informazioni generali Treni:  
<https://www.seat61.com/India.htm#.VzKOW9R95kg>

Topic  
[https://www.tripadvisor.com/ShowTopic-g304551-i3482-k9509707-  
How\\_to\\_buy\\_tickets\\_for\\_the\\_Gatimaan\\_Express-New\\_Delhi\\_National\\_  
Capital\\_Territory\\_of\\_Delhi.html](https://www.tripadvisor.com/ShowTopic-g304551-i3482-k9509707-How_to_buy_tickets_for_the_Gatimaan_Express-New_Delhi_National_Capital_Territory_of_Delhi.html)

Orari:  
[https://indiarailinfo.com/train/timetable/gatimaan-  
express-12050/28626/450/450](https://indiarailinfo.com/train/timetable/gatimaan-express-12050/28626/450/450)

### 10:10 a 10:40 🚗 Taxi verso Taj

**URL:**  
**Note:** [https://www.quora.com/How-do-I-reach-Taj-Mahal-from-  
Agra-cantt](https://www.quora.com/How-do-I-reach-Taj-Mahal-from-Agra-cantt)

You may hire an auto Rickshaw from Agra Cantt to Taj which would  
cost around 100-150 INR. one way.

If you like to go for taxi then it should not cost you more than 500 INR  
for your pick up from Rly Stn and drop at Rly.Stn.

### 11:00 a 13:00 🇮🇳 Visita Taj Mahal

### 13:45 a 15:45 🇮🇳 Agra Fort

**Note:** 27.179435, 78.017120

m a p s w i t h m e : / / m a p ?  
v=1&ll=27.179435,78.017120&n=Agra%20Fort&id=http://  
maps.apple.com/?ll=27.179435,78.017120&q=27.179435,78.017120

<http://maps.apple.com/?ll=27.179435,78.017120&q=Agra%20Fort>

h t t p s : / / w w w . g o o g l e . c o m / m a p s / s e a r c h / ?  
api=1&query=27.179435,78.017120

### 15:45 a 16:45 🇮🇳 Kinari Bazar

**Note:** 27.184014, 78.014947

m a p s w i t h m e : / / m a p ?  
v=1&ll=27.184014,78.014947&n=Kinari%20Bazar&id=http://  
maps.apple.com/?ll=27.184014,78.014947&q=27.184014,78.014947

<http://maps.apple.com/?ll=27.184014,78.014947&q=Kinari%20Bazar>

# giovedì 16 agosto

33ª settimana di 2018

<https://www.google.com/maps/search/?api=1&query=27.184014,78.014947>

The narrow streets behind Jama Masjid are a crazy maze of overcrowded lanes bursting with colourful markets. There are a number of different bazaars here, each specialising in different wares, but the area is generally known as Kinari Bazaar as many of the lanes fan out from Kinari Bazaar Rd. You'll find clothing, shoes, fabrics, jewellery, spices, marble work, snack stalls and what seems like 20 million other people.

Amazingly, there is somehow room for buffaloes and even the odd working elephant to squeeze their way through the crowds. Even if you're not buying anything, just walking the streets is an experience in itself.

## 16:55 a 17:25 🚖 Taxi verso Cantt

URL:

**Note:** volendo anche da stazione Agra Fort fino ad Agra Cantt con treno

## 18:00 a 22:55 🚆 Treno 19665: Agra Cantt - Jaipur

URL:

**Note:** 4 ore e 50

Kurj Udx Express AGC-JP

Stato live: <https://www.railatri.in/live-train-status/19665>

<https://indiarailinfo.com/train/-train-khajuraho-udaipur-city-express-19665/1675/450/272>

Agra Cantt 18:00  
Bharatpur Junction 18:55  
Nadbai 19:19  
Kherli 19:36  
Mandawar Mahwa Road 19:54  
Bandikui Junction 21:22  
Dausa 21:44  
Jaipur Gandhinagar 22:36  
Jaipur Junction 23:00

## 23:00 a 23:30 🚏 Verso Hotel o 🚏

**Note:** La metro a quest'ora è chiusa.

Autobus 10B (22:55, 23:09, 23:21) da Central Railway Hospital (vicino alla stazione) a E.S.I. Hospital (vicino ad Hotel).

Fermata da dove prendere il 10B: banchina lato ospedale.  
26.917306, 75.786352

maps with me: // map?v=1&ll=26.917306,75.786352&n=Fermata%20Autobus%2010B%20central%20Hospital&id=http://maps.apple.com/?ll=26.917306,75.786352&q=26.917306,75.786352

<http://maps.apple.com/?ll=26.917306,75.786352&q=Fermata%20Autobus%2010B%20central%20Hospital>

<https://www.google.com/maps/search/?api=1&query=26.917306,75.786352>

Caso peggiore a Piedi 2.2km

## 23:45 a 08:00 (17/8) 🏨 Jaipur: Ibis Jaipur

**Note:**

Checkin dalle 14:00.

COLAZIONE INCLUSA

26.9081095936602, 75.7799491903279

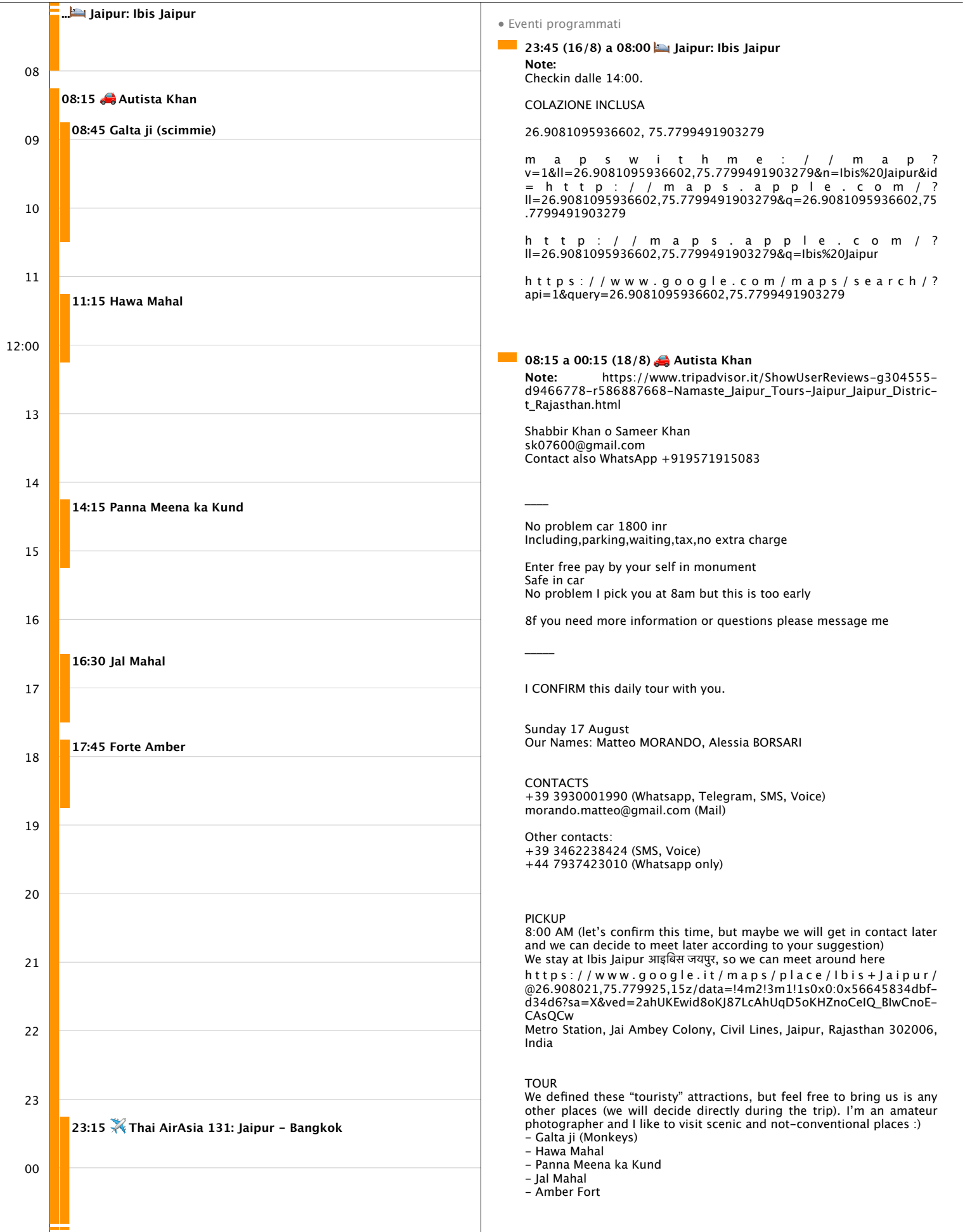
maps with me: // map?v=1&ll=26.9081095936602,75.7799491903279&n=Ibis%20Jaipur&id=http://maps.apple.com/?ll=26.9081095936602,75.7799491903279&q=26.9081095936602,75.7799491903279

<http://maps.apple.com/?ll=26.9081095936602,75.7799491903279&q=Ibis%20Jaipur>

<https://www.google.com/maps/search/?api=1&query=26.9081095936602,75.7799491903279>

# venerdì 17 agosto

33ª settimana di 2018





# venerdì 17 agosto

33ª settimana di 2018

## DROPOFF

Jaipur airport

Our flight is in the evening; you can bring there at any time in the afternoon when we finish the daily tour

Pink City

<https://edition.cnn.com/style/article/jaipur-pink-city-architecture-photography/index.html>

### 08:45 a 10:30 Galta ji (scimmie)

Note: 26.917746, 75.855145

[maps.apple.com/?ll=26.917746,75.855145&n=Galta%20ji&id=http://maps.apple.com/?ll=26.917746,75.855145&q=26.917746,75.855145](https://maps.apple.com/?ll=26.917746,75.855145&n=Galta%20ji&id=http://maps.apple.com/?ll=26.917746,75.855145&q=26.917746,75.855145)

<http://maps.apple.com/?ll=26.917746,75.855145&q=Galta%20ji>

<https://www.google.com/maps/search/?api=1&query=26.917746,75.855145>

### 11:15 a 12:15 Hawa Mahal

Note: (da fuori?)

26.924166, 75.826744

[maps.apple.com/?ll=26.924166,75.826744&n=Hawa%20Mahal&id=http://maps.apple.com/?ll=26.924166,75.826744&q=26.924166,75.826744](https://maps.apple.com/?ll=26.924166,75.826744&n=Hawa%20Mahal&id=http://maps.apple.com/?ll=26.924166,75.826744&q=26.924166,75.826744)

<http://maps.apple.com/?ll=26.924166,75.826744&q=Hawa%20Mahal>

<https://www.google.com/maps/search/?api=1&query=26.924166,75.826744>

### 14:15 a 15:15 Panna Meena ka Kund

Note: 26.992061, 75.851380

[mapswithme://map?v=1&ll=26.992061,75.851380&n=Panna%20Meena%20ka%20Kund&id=http://maps.apple.com/?ll=26.992061,75.851380&q=26.992061,75.851380](https://maps.apple.com/?ll=26.992061,75.851380&n=Panna%20Meena%20ka%20Kund&id=http://maps.apple.com/?ll=26.992061,75.851380&q=26.992061,75.851380)

<http://maps.apple.com/?ll=26.992061,75.851380&q=Panna%20Meena%20ka%20Kund>

<https://www.google.com/maps/search/?api=1&query=26.992061,75.851380>

### 16:30 a 17:30 Jal Mahal

Note: 26.954413, 75.846281

[mapswithme://map?v=1&ll=26.954413,75.846281&n=Jal%20Mahal&id=http://maps.apple.com/?ll=26.954413,75.846281&q=26.954413,75.846281](https://maps.apple.com/?ll=26.954413,75.846281&n=Jal%20Mahal&id=http://maps.apple.com/?ll=26.954413,75.846281&q=26.954413,75.846281)

<http://maps.apple.com/?ll=26.954413,75.846281&q=Jal%20Mahal>

<https://www.google.com/maps/search/?api=1&query=26.954413,75.846281>

### 17:45 a 18:45 Forte Amber

Note: 26.986182, 75.851294

[mapswithme://map?v=1&ll=26.986182,75.851294&n=Forte%20Amber&id=http://maps.apple.com/?ll=26.986182,75.851294&q=26.986182,75.851294](https://maps.apple.com/?ll=26.986182,75.851294&n=Forte%20Amber&id=http://maps.apple.com/?ll=26.986182,75.851294&q=26.986182,75.851294)

<http://maps.apple.com/?ll=26.986182,75.851294&q=Forte%20Amber>

<https://www.google.com/maps/search/?api=1&query=26.986182,75.851294>

### 23:15 a 03:30 (18/8) ✈ Thai AirAsia 131: Jaipur - Bangkok

URL: <https://it.flightaware.com/live/flight/AIQ131>

Note: Arrivo a

Don Muang Int'l (Old Bangkok Int'l) - DMK

Your booking number is:

GN45JJ - Morando Matteo

UPENXG - Alessia Borsari

Volo notturno, A320

93€ + 104€

Era partenza alle 23:35, risedulato alle 23:15

Check-in counters (International Flights)

Open: 3 hours before the scheduled time of departure

Close: 1 hour before the scheduled time of departure

Baggage

Pre-book your checked baggage to save money and time. Each piece/ item of checked baggage has to weigh less than 32kg. Guests may not combine their checked baggage weight with other guests unless travelling in the same booking.

Baggage drop counters (International Flights)

Open: 3 hours before the scheduled time of departure

Close: 1 hour before the scheduled time of departure

# sabato 18 agosto

33ª settimana di 2018



## • Eventi programmati

### 09:45 (17/8) a 01:45 Autista Khan

**Note:** [https://www.tripadvisor.it/ShowUserReviews-g304555-d9466778-r586887668-Namaste\\_Jaipur\\_Tours-Jaipur\\_Jaipur\\_District\\_Rajasthan.html](https://www.tripadvisor.it/ShowUserReviews-g304555-d9466778-r586887668-Namaste_Jaipur_Tours-Jaipur_Jaipur_District_Rajasthan.html)

Shabbir Khan o Sameer Khan  
sk07600@gmail.com  
Contact also WhatsApp +919571915083

No problem car 1800 inr  
Including,parking,waiting,tax,no extra charge

Enter free pay by your self in monument  
Safe in car  
No problem I pick you at 8am but this is too early

8f you need more information or questions please message me

I CONFIRM this daily tour with you.

Sunday 17 August  
Our Names: Matteo MORANDO, Alessia BORSARI

**CONTACTS**  
+39 3930001990 (Whatsapp, Telegram, SMS, Voice)  
morando.matteo@gmail.com (Mail)

Other contacts:  
+39 3462238424 (SMS, Voice)  
+44 7937423010 (Whatsapp only)

### PICKUP

8:00 AM (let's confirm this time, but maybe we will get in contact later and we can decide to meet later according to your suggestion)

We stay at Ibis Jaipur आइबिस जयपुर, so we can meet around here  
[https://www.google.it/maps/place/Ibis+Jaipur/@26.908021,75.779925,15z/data=!4m2!3m1!1s0x0:0x56645834dbf-d34d6?sa=X&ved=2ahUKEwid8oKJ87LcAhUqD5oKHZnoCelQ\\_BlwCnoE-CAsQCw](https://www.google.it/maps/place/Ibis+Jaipur/@26.908021,75.779925,15z/data=!4m2!3m1!1s0x0:0x56645834dbf-d34d6?sa=X&ved=2ahUKEwid8oKJ87LcAhUqD5oKHZnoCelQ_BlwCnoE-CAsQCw)

Metro Station, Jai Ambey Colony, Civil Lines, Jaipur, Rajasthan 302006, India

### TOUR

We defined these "touristy" attractions, but feel free to bring us is any other places (we will decide directly during the trip). I'm an amateur photographer and I like to visit scenic and not-conventional places :)

- Galta ji (Monkeys)
- Hawa Mahal
- Panna Meena ka Kund
- Jal Mahal
- Amber Fort

### DROPOFF

Jaipur airport  
Our flight is in the evening; you can bring there at any time in the afternoon when we finish the daily tour

Pink City  
<https://edition.cnn.com/style/article/jaipur-pink-city-architecture-photography/index.html>

### 00:45 a 05:00 Thai AirAsia 131: Jaipur - Bangkok

**URL:** <https://it.flightaware.com/live/flight/AIQ131>

**Note:** Arrivo a  
Don Muang Int'l (Old Bangkok Int'l) - DMK

Your booking number is:  
GN45JJ - Morando Matteo  
UPENXG - Alessia Borsari

# sabato 18 agosto

33ª settimana di 2018

Volo notturno, A320

93€ + 104€

Era partenza alle 23:35, riscalcolato alle 23:15

Check-in counters (International Flights)

Open: 3 hours before the scheduled time of departure

Close: 1 hour before the scheduled time of departure

Baggage

Pre-book your checked baggage to save money and time. Each piece/item of checked baggage has to weigh less than 32kg. Guests may not combine their checked baggage weight with other guests unless travelling in the same booking.

Baggage drop counters (International Flights)

Open: 3 hours before the scheduled time of departure

Close: 1 hour before the scheduled time of departure

**06:00 a 07:30**  **Treno verso Stazione**

**Note:** treno verso stazione centrale Hua Lamphong. Orari inaffidabili; ci mettono un bel po' di tempo; costano poco e ti portano diretti in stazione. Guardare GoogleMaps trasporti.

Oppure autobus (a quest'ora?) o taxi 300baht

I suggest to use the airport bus (A1 or A2) which is relatively cheap for only 30bhat/person. A1 and A2 buses can be found at the exit of airport, it is an orange bus and kinda old but still airconditioned, the payment would be made inside through the bus conductor. It both stops at Mo chit bts station, which could only take 20-30mins depending on the traffic. from there you could take the bts skytrain to your location. If you're location at bangkok city is at Siam or Chitlom which is the city center. It would probably cost only around 30-40bhat. The travel time would probably only take about an hour or less.

13.739671, 100.516779

mapswithme://map?v=1&ll=13.739671,100.516779&n=Bangkok%20-Hua%20Lamphong%20Railway%20Station&id=http://maps.apple.com/?ll=13.739671,100.516779&q=13.739671,100.516779

http://maps.apple.com/?ll=13.739671,100.516779&q=Bangkok%20-Hua%20Lamphong%20Railway%20Station

https://www.google.com/maps/search/?api=1&query=13.739671,100.516779

**07:45 a 08:45 Depositare bagagli**

**Note:** <http://www.thailandtrains.com/leave-your-luggage-at-bangkok-hualamphong-train-station/>

Open: 04.00 to 23.00 every day.

Location: Inside the station. Left hand side of main entrance.

150 x 60 x 80 cm      more than 10 kg      80 THB 2€

**09:45 a 10:35**  **Metro verso Market**

**Note:** Tre possibilità (forse migliore la 3)

1) Vado a piedi verso la verde BTS (sopraelevata) Stazione Siam. Poi verso Nord fino al capoline MoChit

2) Prendo la blu MRT (sotterraneo) verso Sukhumvit (direzione nord Tao Poon); scendo e prendo la Verde (sopraelevata) lì vicino alla stazione Asok. Poi verso Nord fino al capoline MoChit

3= Prendo la blu MRT (sotterraneo) verso Chatuchak Park (direzione nord Tao Poon)

13.800421, 100.551019

mapswithme://map?v=1&ll=13.800421,100.551019&n=Chatuchak%20Weekend%20Market&id=http://maps.apple.com/?ll=13.800421,100.551019&q=13.800421,100.551019

http://maps.apple.com/?ll=13.800421,100.551019&q=Chatuchak%20Weekend%20Market

https://www.google.com/maps/search/?api=1&query=13.800421,100.551019

**10:45 a 15:45 Chatuchak Weekend Market**

**URL:** <https://www.chatuchakmarket.org>

**Note:** How to get to Chatuchak Market

SkyTrain BTS get off at Sapan Khwai Station or Mochit Station MRT get off at How to get to Chatuchak Market

SkyTrain BTS get off at Sapan Khwai Station or Mochit Station MRT get off at Kamphaenpetch Station

Bus  
3,826,27,28,29,34,38,39,44,52,59,63,77,90,96,104,408,112,122,134,136,138,153,159

Aircondition Bus No.  
2,3,9,18,19,28,34,39,44,134,145,153,510,512,513

COME ARRIVARE AL CHATUCHAK DA QUALUNQUE ZONA DI BANGKOK

Arrivare al Chatuchak market è abbastanza semplice.

Potete optare per la linea Skyline (BTS) e scendere a Mo Chit (N8) che si trova sulla Sukhumvit Line. Da qui vi consiglio di passare per il Chatuchak Park in modo da schivare un po' di coda. Nel parco infatti c'è un sentiero "scorciatoia" per raggiungere il mercato e poi è un parco carino.

Oppure potete prendere la metropolitana (MRT) e scendere alla fermata Chatuchak Park.

In alternativa potete prendere un taxi. In questo caso, prima di salire a bordo, chiedere che venga utilizzato il tassametro, altrimenti vi ritroverete a pagare molto più del dovuto.

Io sono arrivata al Chatuchak prendendo la navetta dell'hotel dove alloggiavo, il Chatrium Hotel, che mi ha portato alla più vicina fermata della skyline navigando sul Chayo Phraya e da lì ho preso la skyline fino a Mo Chit. Se anche voi soggiornate in un hotel lungo in fiume, informatevi se offrono un servizio di questo tipo.

**16:15 a 18:15 ChinaTown**

**URL:**

**Note:** <https://theculturetrip.com/asia/thailand/articles/a-shopping-guide-to-chinatown-bangkok/>

13.741356, 100.506241

mapswithme://map?v=1&ll=13.741356,100.506241&n=ChinaTown&id=http://maps.apple.com/?ll=13.741356,100.506241&q=13.741356,100.506241

http://maps.apple.com/?ll=13.741356,100.506241&q=ChinaTown

https://www.google.com/maps/search/?api=1&query=13.741356,100.506241

**19:30 a 04:13 (19/8)**  **Treno 85: Bangkok - Chumphon**

**Note:** Stazione partenza: Hua Lamphong Station

Morando: 17012000000201 867729

Classe 1

Carrozza: 11

Posto: 23 Upper

Borsari: 17012000000202 258699

Classe 1

Carrozza: 11

Posto: 24 Lower

<http://www.thailandtrains.com/what-is-it-like-on-a-thai-train/>

Bangkok	19.30
Sam Sen	19.46
Bang Sue Junction	19.55
Bang Bamru	20.12
Sala Ya	20.30
Nakhon Pathom	20.59
Rachaburi	21.50
Phetchaburi	22.36
Hua Hin	23.36
Prachuap Khiri Khan	01.02
Bang Saphan Yai	02.32
Chumphon (Ferry to Koh Tao)	04.23

06:12 07:20 · 1 h 8 min

140

06:17 07:30 · 1 h 13 min

314

06:37 08:38 · 2 h 1 min

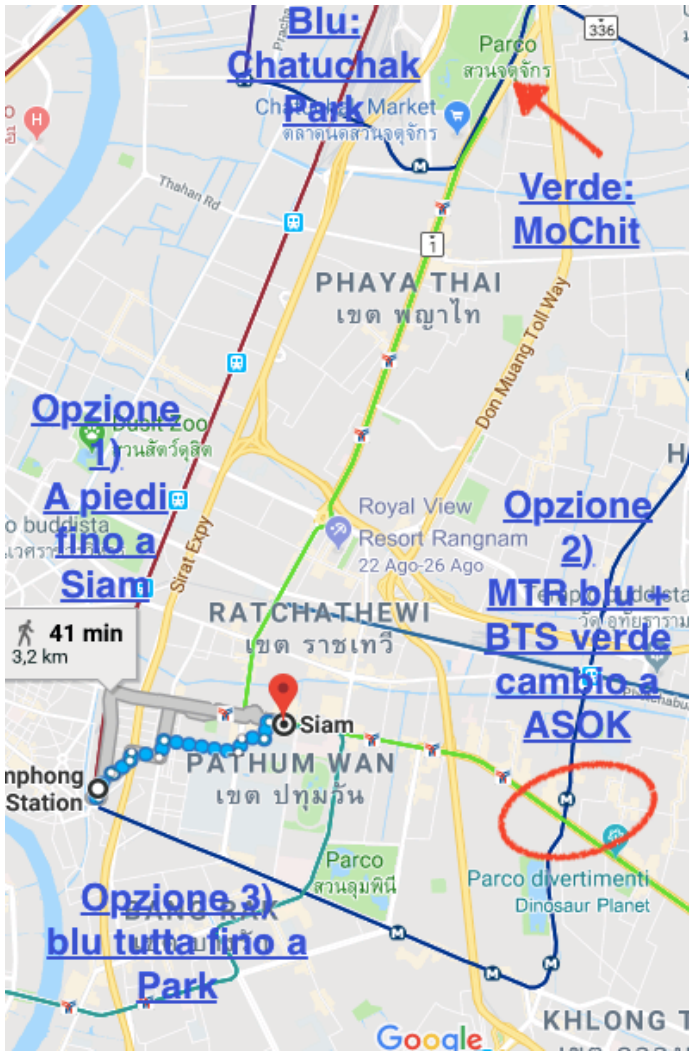
555 MRT\_BLL

07:00 08:15 · 1 h 15 min

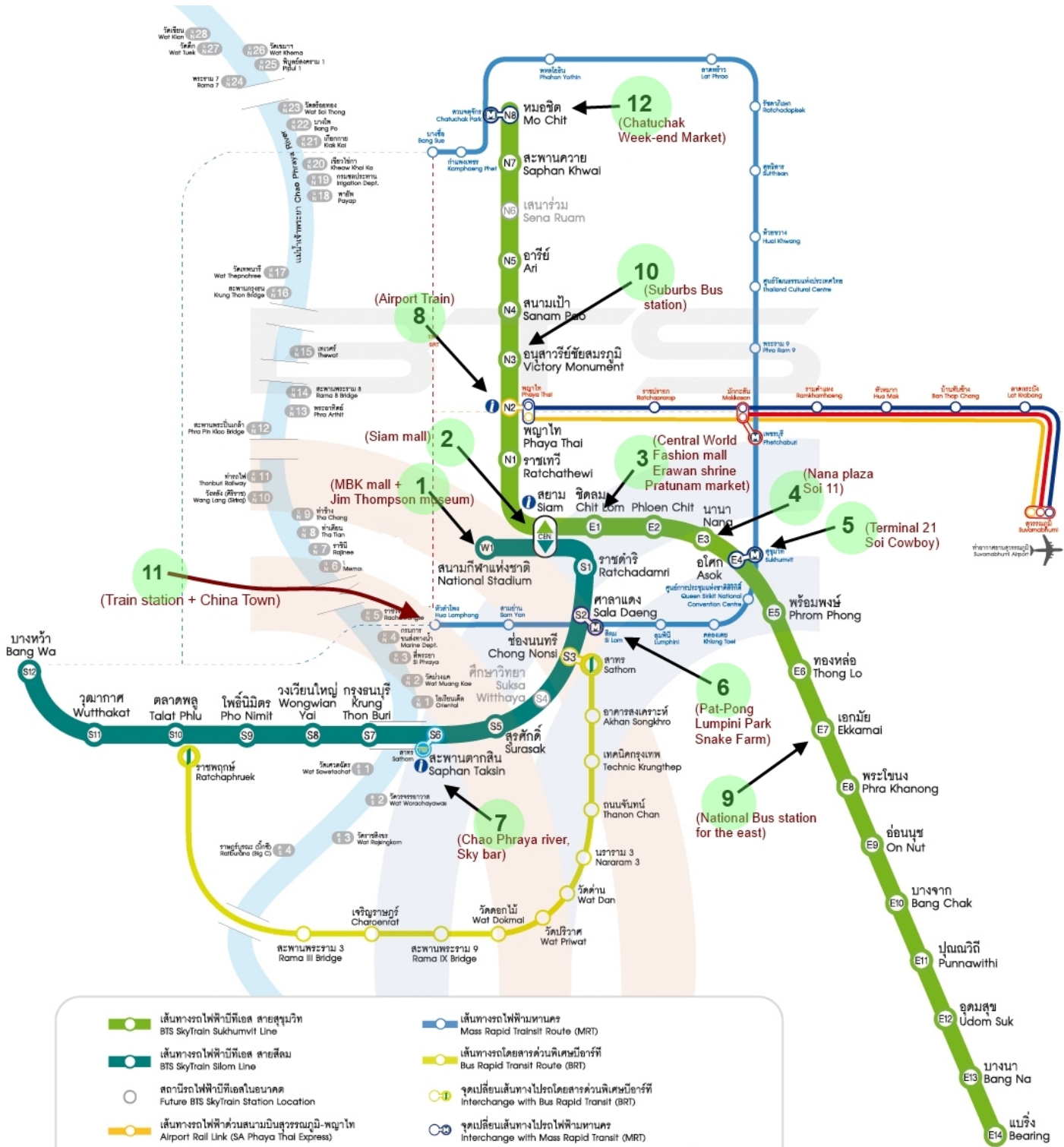
302

06:00

08:00







- เส้นทางรถไฟฟ้าบีทีเอส สายสุขุมวิท  
BTS SkyTrain Sukhumvit Line
- เส้นทางรถไฟฟ้าบีทีเอส สายสีลม  
BTS SkyTrain Silom Line
- สถานีรถไฟฟ้าบีทีเอสในอนาคต  
Future BTS SkyTrain Station Location
- เส้นทางรถไฟที่เชื่อมสนามบินสุวรรณภูมิ-พญาไท  
Airport Rail Link (SA Phaya Thai Express)
- เส้นทางรถไฟที่เชื่อมสนามบินสุวรรณภูมิ  
Airport Rail Link (SA Express Line)
- เส้นทางรถไฟที่เชื่อมสนามบินสุวรรณภูมิ  
Airport Rail Link (SA City Line)
- เส้นทางรถไฟ  
State Railway Line
- สถานีเชื่อมต่อรถไฟที่เชื่อมสนามบินสุวรรณภูมิ  
กับรถไฟฟ้ามหานคร  
Interchange between Airport Rail Link  
and Mass Rapid Transit (MRT)
- ศูนย์ข้อมูลนักท่องเที่ยว  
Tourist Information Centers
- เส้นทางรถไฟฟ้ามหานคร  
Mass Rapid Transit Route (MRT)
- เส้นทางรถโดยสารด่วนพิเศษบีทีอาร์  
Bus Rapid Transit Route (BRT)
- จุดเปลี่ยนเส้นทางไปรถโดยสารด่วนพิเศษบีทีอาร์  
Interchange with Bus Rapid Transit (BRT)
- จุดเปลี่ยนเส้นทางไปรถไฟฟ้ามหานคร  
Interchange with Mass Rapid Transit (MRT)
- จุดเปลี่ยนเส้นทางไปรถไฟที่เชื่อมสนามบินสุวรรณภูมิ-พญาไทและ  
รถไฟที่เชื่อมสนามบินสุวรรณภูมิ  
Interchange with Airport Rail Link (SA Phaya Thai Express) and  
Airport Rail Link (SA City Line)
- จุดเปลี่ยนเส้นทางไปเรือด่วนเจ้าพระยา  
Interchange with Chao Phraya Express Boat
- สถานีเชื่อมต่อรถไฟฟ้าบีทีเอสสายสุขุมวิทกับสายสีลม  
Interchange with Sukhumvit Line and Silom Line
- ท่าเรือสาธารณะ  
River Pier

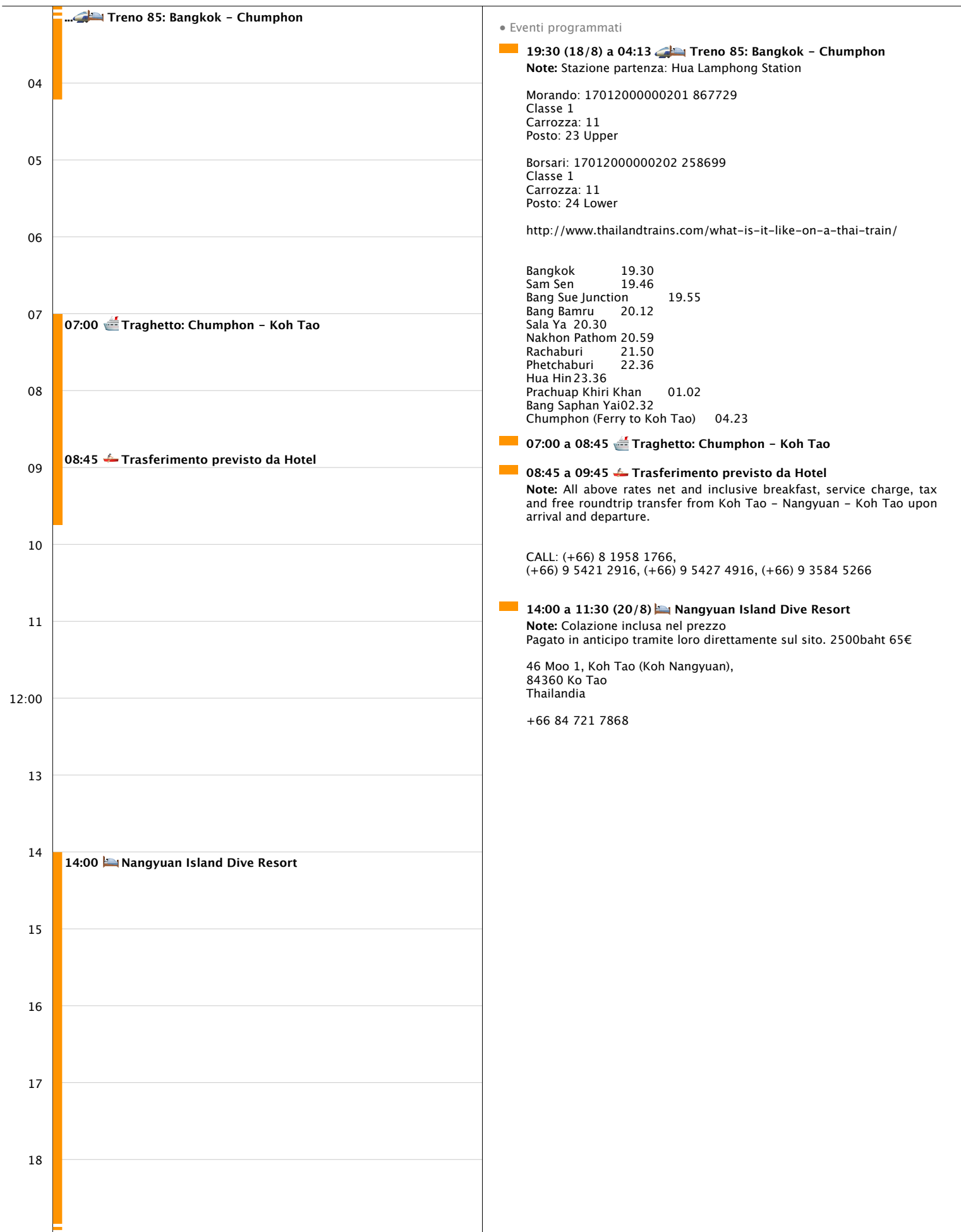
เวลาให้บริการ 06.00 - 24.00 น.  
Service Hours 06.00 - 24.00 hrs.

ปรับปรุงข้อมูลเมื่อ ธันวาคม 2556  
Last Update December 2013



# domenica 19 agosto

33ª settimana di 2018



# lunedì 20 agosto

34ª settimana di 2018

<p>08</p> <p>09</p> <p>10</p> <p>11</p> <p>12:00</p> <p>13</p> <p>14</p> <p>15</p> <p>16</p> <p>17</p> <p>18</p> <p>19</p>	<p>... 🇹🇭 Nangyuan Island Dive Resort</p> <p>• Eventi programmati</p> <p><b>14:00 (19/8) a 11:30</b> 🇹🇭 Nangyuan Island Dive Resort <b>Note:</b> Colazione inclusa nel prezzo Pagato in anticipo tramite loro direttamente sul sito. 2500baht 65€</p> <p>46 Moo 1, Koh Tao (Koh Nangyuan), 84360 Ko Tao Thailandia</p> <p>+66 84 721 7868</p> <p><b>18:30 a 19:00</b> 🚗 Trasporto gratuito Hotel</p> <p><b>19:00 a 07:00 (21/8) MAR24 Koh Tao Hotel</b> <b>Note:</b> Check-in 13:00 - 20:00 (specificano proprio 20:00 quindi nel caso si facesse tardi avvisare)</p> <p>Trasporto Gratuito - Cercare le indicazioni MAR24 Koh Tao Hotel o Buddha View Dive Resort - oppure auto con adesivi Buddha View - oppure se non lo trovi andare al punto di ritrovo davanti al Buddy Restaurant che è locato di fronte a Seatran Discovery Pier - oppure chiara a +66 077456361 o +66 98 831 9924 per prenotare un altro giro</p> <p>€ 46 THB 1,800</p> <p>10.07053192, 99.8281222</p> <p><code>m a p s w i t h m e : / / m a p ? v = 1 &amp; ll = 10.07053192,99.8281222 &amp; n = MAR24 &amp; id = http://m a p s . a p p l e . c o m / ? ll = 10.07053192,99.8281222 &amp; q = 10.07053192,99.8281222</code></p> <p><a href="http://maps.apple.com/?ll=10.07053192,99.8281222&amp;q=MAR24">http://maps.apple.com/?ll=10.07053192,99.8281222&amp;q=MAR24</a></p> <p><a href="https://www.google.com/maps/search/?api=1&amp;query=10.07053192,99.8281222">https://www.google.com/maps/search/?api=1&amp;query=10.07053192,99.8281222</a></p> <p><b>18:30</b> 🚗 Trasporto gratuito Hotel</p> <p><b>19:00</b> MAR24 Koh Tao Hotel</p>
--	---

# martedì 21 agosto

34ª settimana di 2018

07	...MAR24 Koh Tao Hotel	
08	08:15 Spiagge KoTao	
09		
10	10:30 June Juea Bay	
11		
12:00		
13	12:30 Shark Bay (THIAN OG BAY)	
14		
15	14:15 Freedom Beach	
16	15:45 Chalok Baan Kao Beach	
17		
18	18:00 MAR24 Koh Tao Hotel	
19	18:30 Lavare Vestiti	
20		

• Eventi programmati

**19:00 (20/8) a 07:00 MAR24 Koh Tao Hotel**  
**Note:** Check-in  
13:00 - 20:00 (specificano proprio 20:00 quindi nel caso si facesse tardi avvisare)

Trasporto Gratuito  
- Cercare le indicazioni MAR24 Koh Tao Hotel o Buddha View Dive Resort  
- oppure auto con adesivi Buddha View  
- oppure se non lo trovi andare al punto di ritrovo davanti al Buddy Restaurant che è locato di fronte a Seatran Discovery Pier  
- oppure chiara a +66 077456361 o +66 98 831 9924 per prenotare un altro giro

€ 46 THB 1,800

10.07053192, 99.8281222

`m a p s w i t h m e : / / m a p ? v = 1 & l l = 10.07053192,99.8281222 & n = MAR24 & i d = http://m a p s . a p p l e . c o m / ? l l = 10.07053192,99.8281222 & q = 10.07053192,99.8281222`

`http://maps.apple.com/?ll=10.07053192,99.8281222&q=MAR24`

`h t t p s : / / w w w . g o o g l e . c o m / m a p s / s e a r c h / ? a p i = 1 & q u e r y = 10.07053192,99.8281222`

**08:15 a 09:15 Spiagge KoTao**  
**Note:** <https://www.beach-inspector.com/en/db/koh-tao>

**10:30 a 11:30 June Juea Bay**  
**Note:** 1.9km 31minuti

There are a few resorts here, two small original family run bungalow resorts and a newly opened luxury hotel. The bay can be accessed via a very steep concrete road, or you can reach it walking twenty minutes along the shore from Chalok Baan Kao and Saan Jao Beach

Video recensione  
<https://www.beach-inspector.com/en/b/june-juea-beach>  
June Juea is not easy to find and travellers need to plan their journey well. The small bay is definitely the most well hidden on the west coast of Koh Tao. There is not much space on the small sandy areas between the rocks and trees, but the crystal clear water, the lovely clean sand and the idyllic atmosphere are great for spending a couple of relaxed days in the remote location here. June Juea is ideal for anybody looking to stay somewhere quiet away from the hustle and bustle.

June Juea Beach – A hidden idyll of Koh Taos west coast  
If you are planning to go to the lovely bay of June Juea you will need to study the map very carefully, as the beach is so hard to find and if you head here by scooter the journey can get very adventurous. Between Chalok Baan Kao and Mae Haad you have to travel over a steep hill through the jungle until you can turn left. From there you will need to concentrate, as the signposting is very poor and you are almost certain to lose your way. However, if you do manage to find your way here, you will think that the effort was worthwhile when you see the small dream bay.

Two small sandy areas are hidden between rocks, trees and bushes, amongst which a few flowers can be seen in marvellous colours. You will see some holidaymakers who have managed to secure themselves one of the few loungers and relaxing is what you do at June Juea. You can also walk on a small wooden pathway until you reach the rocks which make it clear that this is the end of the beach. You can then enjoy swimming in the wonderfully clear, calm sea here. There is also a quirky small bar where the barkeeper offers his few guests delicious drinks, but otherwise there is not much else happening here. Those coming to June Juea should certainly be aware that this nice bay is very much off the beaten track.

The beach is ideal for couples looking for peace and quiet, as they can find everywhere here a secluded spot to enjoy the whole day at the beach.

10.067278, 99.819780

`m a p s w i t h m e : / / m a p ? v = 1 & l l = 10.067278,99.819780 & n = June%20Juea & i d = http://maps.apple.com/?ll=10.067278,99.819780 & q = 10.067278,99.819780`

`http://maps.apple.com/?ll=10.067278,99.819780&q=June%20Juea`

`h t t p s : / / w w w . g o o g l e . c o m / m a p s / s e a r c h / ? a p i = 1 & q u e r y = 10.067278,99.819780`

# martedì 21 agosto

34ª settimana di 2018

## 12:30 a 13:30 Shark Bay (THIAN OG BAY)

**Note:** 1,4km, 24 minuti a piedi

Thian Og is a lovely, quiet place to come and relax. It is known as 'Shark Bay' due to the blacktip reef sharks that frequent here. An entrance fee is charged. You can also visit the bay by boat or kayak. Alternative ways of access can be found via a few resorts in Chalok Baan Kao Bay's east coast that connect to Shark Bay's west shore (not at the beach). This area is also a shark nursery where young sharks can be seen at certain times of the year. There are larger sharks, and to see them you need to swim out about 250 metres from the beach to where it drops down deeper to 3 - 4 metres. They are more likely to be found around the east shore close to Sai Daeng Beach.

Look out for green turtles as well, as these live in Shark Bay too and are amazing to see. A few of them are huge, larger than a metre long. They are friendly and not afraid of humans and can sometimes swim very close to you. Please be sure to not touch them as bacteria on our skin can greatly affect their health and can cause them harm. Though the coral reef in the bay was vastly destroyed by El Nino in 1998, Shark Bay is the only place where you can find turtles every day

With its palm-trees hanging over the water and its powdery, white sand, Shark Bay in the south of the island of Koh Tao is one of the most popular bays of the island. This picture postcard beach has a very special attraction. All year round you can see sharks swimming in the sea and they even come right up to the shoreline. It is no surprise considering how close the beach is to Shark Island, which is a popular destination for divers. If you are looking for cheap accommodation here you will be disappointed, as the bungalow sites attract mainly honeymooners and families with more exclusive tastes

Both on various beach maps and in the literature the Thian Og Bay in the south of the Thai island Koh Tao is described as a white postcard beach with countless, lush coconut palms - if one considers however the alternative name of the small dream bay, Shark Bay, one becomes clear, why above all snorkeling and diving friends come gladly into this small paradise: You can watch sharks here all year round!

The beautiful bay is only a few meters long and gives a fantastic picture as soon as you have overcome the rather adventurous drive over the high mountains: It soon becomes clear that you are on one of the most beautiful beaches on Koh Tao. At just under 400 metres, the palm trees line up close together. The lush green tropical plants are accompanied by a fine sandy lying surface. The sand is powdered sugar white and just as soft and invites you to take a leisurely stroll, while the bright, crystal-clear water with its foamy spray breaks against a fantastic rocky backdrop. Along the beach you can climb some viewpoints and enjoy a picturesque view of this spectacular bay.

Although the clear, turquoise shining water invites you to take a bath, you should be a little careful. In the months of December to April, the undercurrent can often be very sensational. A clear demarcation in the front swimming area therefore indicates this: This far and no further. For your own safety, please follow these guidelines. In any case, you can enjoy a wonderful view of the white sandy beach and the bay framing it while swimming.

A special highlight on Koh Tao in general and in Shark Bay in particular are of course the sharks you can see here: In the morning our sea friends hide at the eastern part of the small bay, in the afternoon you will find them more in the west. You have to be patient when snorkeling, because no shark swims in front of the lens just like that. However, these small reef sharks do not represent a danger and so far there have been no incidents worth considering.

To really enjoy the natural spectacle under water, you should definitely bring your snorkel. If you have forgotten it, you can rent appropriate equipment in some of the restaurants on the beach. Although diving in Shark Bay is especially worthwhile, you won't find a diving school on the beach. However, you can book a tour to Shark Bay with various water sports providers in the region. The diving schools do not stop at the beach, however, but at a large rock in front of it, which has the shape of a shark fin with a lot of imagination. The name says it all: Many reef sharks romp under water and feel at home in the confusion and confusion of the rock under water.

Restaurants and beach bars, which all belong to the adjacent holiday resorts, take care of your physical well-being on the beach. Beside chic restaurants you will also find some bungalow complexes on the beach, which look a bit more chic overall: Families with high standards and newlyweds feel at home here during their honeymoon. However, you

will also meet many backpackers who like to take the exciting ride through the mountains of Koh Tao to catch a glimpse of the gorgeous bay in the form of a day trip.

10.066162, 99.83345

maps with me: // map? v=1&ll=10.066162,99.83345&n=Shark%20Bay&id=http://maps.apple.com/?ll=10.066162,99.83345&q=10.066162,99.83345

http://maps.apple.com/?ll=10.066162,99.83345&q=Shark%20Bay

https://www.google.com/maps/search/?api=1&query=10.066162,99.83345

In my opinion the easiest way from Koh Tao Resort to Shark Bay (Thian Og Bay) is through New Heaven Resort, you walk to the resort, go down the stairs to the beach (a lot of steps!), when you are on the beach turn left!

## 14:15 a 15:15 Freedom Beach

**Note:** 1.3km, 17 minuti a piedi

10.061200, 99.828309

maps with me: // map? v=1&ll=10.061200,99.828309&n=Freedom%20Beach&id=http://maps.apple.com/?ll=10.061200,99.828309&q=10.061200,99.828309

http://maps.apple.com/?ll=10.061200,99.828309&q=Freedom%20Beach

https://www.google.com/maps/search/?api=1&query=10.061200,99.828309

## 15:45 a 16:45 Chalok Baan Kao Beach

**Note:** 500 metri 5 minuti (vicina non tanto bella)

https://www.beach-inspector.com/en/b/chalok-baan-kao-beach

10.066263, 99.826879

maps with me: // map? v=1&ll=10.066263,99.826879&n=Chalok%20Baan%20Kao&id=http://maps.apple.com/?ll=10.066263,99.826879&q=10.066263,99.826879

http://maps.apple.com/?ll=10.066263,99.826879&q=Chalok%20Baan%20Kao

https://www.google.com/maps/search/?api=1&query=10.066263,99.826879

## 18:00 a 07:00 (22/8) MAR24 Koh Tao Hotel

**Note:** Check-in

13:00 - 20:00

Trasporto Gratuito

€ 46 THB 1,800

10.07053192, 99.8281222

maps with me: // map? v=1&ll=10.07053192,99.8281222&n=MAR24&id=http://maps.apple.com/?ll=10.07053192,99.8281222&q=10.07053192,99.8281222

http://maps.apple.com/?ll=10.07053192,99.8281222&q=MAR24

https://www.google.com/maps/search/?api=1&query=10.07053192,99.8281222

## 18:30 a 19:30 Lavare Vestiti

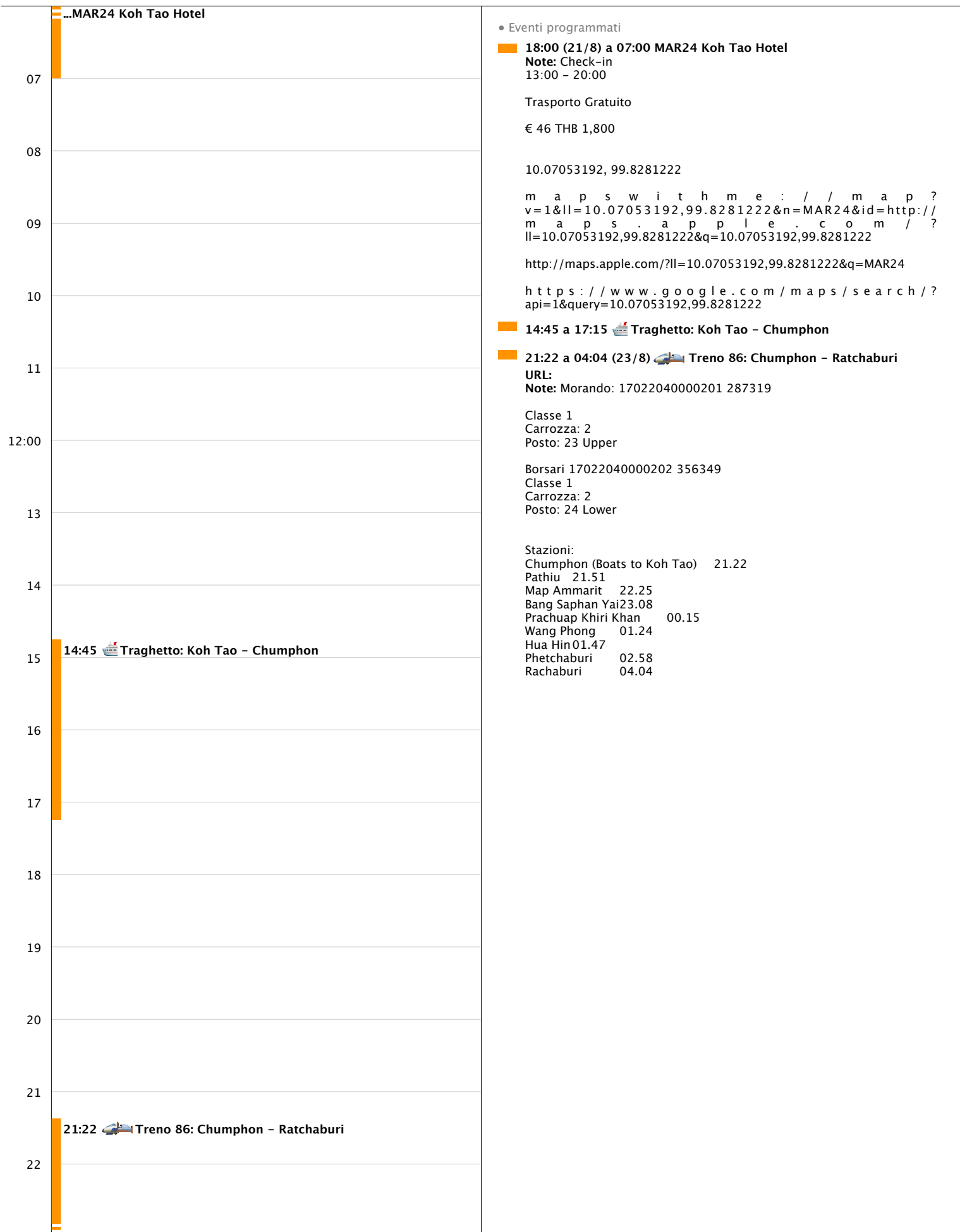
**Note:** We are not including laundry service. You can wash at the laundry service nearby with the hotel. The price is 1 kg for 40 THB Sir.





# mercoledì 22 agosto

34ª settimana di 2018



# giovedì 23 agosto

34ª settimana di 2018

04	<b>Treno 86: Chumphon – Ratchaburi</b>	<p>• <b>Eventi programmati</b></p> <p> <b>21:22 (22/8) a 04:04</b> <b>Treno 86: Chumphon – Ratchaburi</b> <b>URL:</b> <b>Note:</b> Morando: 17022040000201 287319</p> <p>Classe 1 Carrozza: 2 Posto: 23 Upper</p> <p>Borsari 17022040000202 356349 Classe 1 Carrozza: 2 Posto: 24 Lower</p> <p>Stazioni: Chumphon (Boats to Koh Tao) 21.22 Pathiu 21.51 Map Ammarit 22.25 Bang Saphan Yai 23.08 Prachuap Khiri Khan 00.15 Wang Phong 01.24 Hua Hin 01.47 Phetchaburi 02.58 Rachaburi 04.04</p> <p> <b>04:30 a 05:10</b> <b>Taxi verso Floating Market</b> <b>Note:</b> 40 minuti 24 km</p> <p> <b>06:00 a 07:45 Damnoen Saduak Floating Market</b> <b>Note:</b> Apre alle 6</p> <p>13.517815, 99.953405</p> <p><a href="https://maps.apple.com/?ll=13.517815,99.953405&amp;n=Damnoen%20Saduak%20Floating%20Market&amp;id=http://maps.apple.com/?ll=13.517815,99.953405&amp;q=13.517815,99.953405">mapswithme://map?v=1&amp;ll=13.517815,99.953405&amp;n=Damnoen%20Saduak%20Floating%20Market&amp;id=http://maps.apple.com/?ll=13.517815,99.953405&amp;q=13.517815,99.953405</a></p> <p><a href="http://maps.apple.com/?ll=13.517815,99.953405&amp;q=Damnoen%20Saduak%20Floating%20Market">http://maps.apple.com/?ll=13.517815,99.953405&amp;q=Damnoen%20Saduak%20Floating%20Market</a></p> <p><a href="https://www.google.com/maps/search/?api=1&amp;query=13.517815,99.953405">https://www.google.com/maps/search/?api=1&amp;query=13.517815,99.953405</a></p> <p>Vi alzate presto , fate colazione e prendete il pulmino. Costo 70–90 baht , non fatevi fregare al primo prezzo . Ve lo dice uno che è 1 mese che contratta con i Thai e guarda persino il centesimo .</p> <p>Se non trovate nessun minivan in zona , chiedete come arrivare alla stazione dei bus . Qualsiasi Thai che parli un minimo di inglese vi aiuterà indicandovi l'autobus da prendere .</p> <p>Bene , ora siete in viaggio con il minivan che dopo due ore circa di viaggio , vi lascerà quasi 1 km prima dell'ingresso del mercato . Ma voi non lo sapete , perché è la prima volta e non avete idea di come sia l'ingresso . Neanche il tempo di scendere che qualche Thai vi si appioppa addosso per vendervi un tour in barca ( prezzi spropositati ) . Dirigetevi verso la strada principale e aspettate che passi un taxi collettivo o qualsiasi altro mezzo . Con meno di 15 baht vi portano all'ingresso . Altrimenti camminate circa 10–15 minuti a secondo di dove vi lascia il minivan .</p> <p>Arrivati all'ingresso ( scritto a caratteri cubitali , non potete vederlo ) prendete una barca a remi con barcaiolo ( circa 100baht ) e fatevi portare in giro per i canali . I soldi non vanno al barcaiolo ma a chi gestisce le barche . Quindi una volta saliti , date un piccolo extra chiedendo di portarvi un po' fuori dai soliti percorsi : così facendo vedrete una bellissima cultura non rovinata dal turismo di massa , case galleggianti , contrattazioni tra Thai , sorrisi spontanei , colori e odori unici ( a me personalmente non hanno dato fastidio quest'ultimi ) .</p> <p>Mi spiace leggere recensioni di persone che hanno speso 1000–2000 baht , non aver visto nulla di vero e criticare una cultura che ancora oggi può regalare delle bellissime emozioni .</p> <p> <b>08:00 a 08:15</b> <b>Taxi verso Tiger World</b> <b>Note:</b> 15 minuti 10 km</p> <p> <b>09:00 a 11:00 Tiger World</b> <b>Note:</b> Apre alle 9</p> <p>13.586985, 99.964833</p> <p><a href="https://maps.apple.com/?ll=13.586985,99.964833">mapswithme://map?</a></p>
05	<b>04:30</b> <b>Taxi verso Floating Market</b>	
06	<b>06:00</b> <b>Damnoen Saduak Floating Market</b>	
07		
08	<b>08:00</b> <b>Taxi verso Tiger World</b>	
09	<b>09:00</b> <b>Tiger World</b>	
10		
11		
12:00	<b>11:30</b> <b>Taxi verso Railway Market</b>	
13		
14	<b>14:00</b> <b>Mae Klong Railway Market</b>	
15		
16	<b>15:15</b> <b>Minivan per ritorno Bangkok</b>	
17		
18		
19	<b>18:45</b> <b>Visita Bangkok</b>	
20		
21		
22	<b>21:30</b> <b>Royal View Resort – Rang Nam</b>	

# giovedì 23 agosto

34ª settimana di 2018

[v=1&ll=13.586985,99.964833&n=Tiger%20World&id=http://maps.apple.com/?ll=13.586985,99.964833&q=13.586985,99.964833](https://maps.apple.com/?ll=13.586985,99.964833&n=Tiger%20World&id=http://maps.apple.com/?ll=13.586985,99.964833&q=13.586985,99.964833)

<http://maps.apple.com/?ll=13.586985,99.964833&q=Tiger%20World>

<https://www.google.com/maps/search/?api=1&query=13.586985,99.964833>

## 11:30 a 12:15 🚗 Taxi verso Railway Market

**Note:** 35 minuti  
30 km

Usare songthaews (local taxi-trucks) per sporsarti. Circa 8 baht a tratta

## 14:00 a 15:00 Mae Klong Railway Market

**Note:** 13.40746639, 99.99892833

[maps with me: // map ? v=1&ll=13.40746639,99.99892833&n=%20Mae%20Klong%20Railway%20Market%20&id=http://maps.apple.com/?ll=13.40746639,99.99892833&q=13.40746639,99.99892833](https://maps.apple.com/?v=1&ll=13.40746639,99.99892833&n=%20Mae%20Klong%20Railway%20Market%20&id=http://maps.apple.com/?ll=13.40746639,99.99892833&q=13.40746639,99.99892833)

<http://maps.apple.com/?ll=13.40746639,99.99892833&q=%20Mae%20Klong%20Railway%20Market%20>

<https://www.google.com/maps/search/?api=1&query=13.40746639,99.99892833>

2017

Trains are supposed to arrive at Mae Klong at 8.30 – 11.10 – 14.30 and 17.40 and there are also trains leaving Mae Klong train station at the beginning of the market at 6.20 – 9.00 – 11.30 and 15.30.

Note that the trains are not always on time in Thailand, if you plan to come here to see the train arrival in the market, plan to stay at least one hour after the arrival time.

COME ARRIVARE da Bangkok

The easiest way to get to Mae Klong Railway Market from Bangkok is to take a bus or van to Samut Songkhram from Bangkok Southern Bus Terminal (Sai Tai Mai). Samut Songkram bus station is a 5-minutes walk from the part of the railway where the famous market is located. You can also come here by train from Wongwian Yai station in Bangkok. From there, take the train to Mahachai (1 hour – 10 THB) then walk 5 minutes to the pier to cross the river (3 THB) then walk 5 minutes to Ban Laem station to take the train to Mae Klong (1 hour – 10 THB). You will then be on the train that passes in the middle of the market. Look timetables carefully because there are only 4 trains to Mae Klong per day.

## 15:15 a 17:05 🚗 Minivan per ritorno Bangkok

**Note:** Circa 70 baht a testa (minivan condiviso)  
80 km  
1:20 minuti

The minivans back to Bangkok are located in a parking garage off the main street. We checked with the minivan drivers parked on the main street and they pointed us in the right direction. Three buses left when we were there in the parking garage and we only waited around 10 minutes for our seat.

Alcuni portano a Mo Chit Bus Station e altri a Southern Bus Terminal (Sai Tai Mai Bus station). Scegliere MoChit Bus se possibile. Poi da lì andare in hotel. Linea Verde?

<https://www.thewholeworldisplayground.com/how-to-get-bangkok-maeklong-railway-market-amphawa-minivan/>

Getting to Mo Chit Bus Station

BTS: Take the BTS Skytrain to Mochit BTS. The bus and BTS station are around a 20 minute walk apart so either get a taxi (less than 50 bhat) or a local bus: buses 26, 77, 96, 104, 136, 145, 509 go to the bus terminal

Bus: buses depart from different places in Bangkok. Buses 3,16, 26,49, 77,96, 104, 134, 136, 138, 145, 170, 509, 517, 529, 536 all go to Mo Chit.

Finding the minivan: ask around for directions or head to one of the

counters and ask where to wait.

Getting to the Southern Bus Terminal

BTS: Take the BTS Skytrain to Mochit BTS. The bus and BTS station are around a 20 minute walk apart so either get a taxi (less than 50 bhat) or a local bus (136 and 145) to the bus terminal

Bus: buses depart from all over in Bangkok. Buses 19, 28, 25, 30, 40, 57, 79, 123, 124, 149, 159, 164, 170, 507, 511 all go to the Southern Bus Terminal

## 18:45 a 21:30 🇧🇹 Visita Bangkok

## 21:30 a 08:00 (24/8) 🇧🇹 Royal View Resort – Rang Nam

**Note:** Colazione inclusa nel prezzo  
circa € 116  
THB 4.500

Checkin dalle 14:00

27/3 Soi Rajawithi 3 Rangnam Road, Phayathai, Rachathevi, Pratunam Pathumwan  
10400 Bangkok  
Thailandia

+66 2 642 4449

13.7610120155803, 100.539764463902

[maps with me: // map ? v=1&ll=13.7610120155803,100.539764463902&n=Royal%20View%20Resort%20-%20Rang%20Nam%20&id=http://maps.apple.com/?ll=13.7610120155803,100.539764463902&q=13.7610120155803,100.539764463902](https://maps.apple.com/?v=1&ll=13.7610120155803,100.539764463902&n=Royal%20View%20Resort%20-%20Rang%20Nam%20&id=http://maps.apple.com/?ll=13.7610120155803,100.539764463902&q=13.7610120155803,100.539764463902)













<http://maps.apple.com/?ll=13.7610120155803,100.539764463902&q=Royal%20View%20Resort%20-%20Rang%20Nam%20>

<https://www.google.com/maps/search/?api=1&query=13.7610120155803,100.539764463902>



# venerdì 24 agosto

34ª settimana di 2018

<p>08  <b>Royal View Resort – Rang Nam</b></p>	<p>• <b>Eventi programmati</b></p> <p> <b>21:30 (23/8) a 08:00</b>  <b>Royal View Resort – Rang Nam</b>  <b>Note:</b> Colazione inclusa nel prezzo            circa € 116            THB 4.500</p> <p>Checkin dalle 14:00</p> <p>27/3 Soi Rajawithi 3 Rangnam Road, Phayathai, Rachathevi, Pratunam            Pathumwan            10400 Bangkok            Thailandia</p> <p>+66 2 642 4449</p> <p>13.7610120155803, 100.539764463902</p> <p><a href="https://maps.apple.com/?v=1&amp;ll=13.7610120155803,100.539764463902&amp;n=Royal%20View%20Resort%20-%20Rang%20Nam%20&amp;id=http://maps.apple.com/?ll=13.7610120155803,100.539764463902&amp;q=13.7610120155803,100.539764463902">maps with me: // map ? v=1&amp;ll=13.7610120155803,100.539764463902&amp;n=Royal%20View%20Resort%20-%20Rang%20Nam%20&amp;id=http://maps.apple.com/?ll=13.7610120155803,100.539764463902&amp;q=13.7610120155803,100.539764463902</a></p> <p><a href="http://maps.apple.com/?ll=13.7610120155803,100.539764463902&amp;q=Royal%20View%20Resort%20-%20Rang%20Nam%20">http://maps.apple.com/?ll=13.7610120155803,100.539764463902&amp;q=Royal%20View%20Resort%20-%20Rang%20Nam%20</a></p> <p><a href="https://www.google.com/maps/search/?api=1&amp;query=13.7610120155803,100.539764463902">https://www.google.com/maps/search/?api=1&amp;query=13.7610120155803,100.539764463902</a></p>
<p>09</p>	
<p>09:15  <b>Taxi o Bus</b></p>	
<p>09:45 <b>The Grand Palace</b></p>	
<p>10</p>	
<p>10:45 <b>Wat Phra Kaeo</b></p>	
<p>11</p>	
<p>11:30 <b>Wat Pho</b></p>	
<p>12:00</p>	
<p>12:45 <b>Traghetto Tha Tiem</b></p>	<p> <b>09:15 a 09:30</b> <b>Taxi o Bus</b>  <b>Note:</b> Bus 55 minuti circa (numeir 503, 59, 2015) o ppure 25 minuti            8km con Taxi</p>
<p>13</p>	<p> <b>09:45 a 10:45 The Grand Palace</b>  <b>Note:</b> Mattina presto per affluenza elevata</p> <p>13.750443, 100.491364</p> <p><a href="https://maps.apple.com/?v=1&amp;ll=13.750443,100.491364&amp;n=The%20Grand%20Palace&amp;id=http://maps.apple.com/?ll=13.750443,100.491364&amp;q=13.750443,100.491364">maps with me: // map ? v=1&amp;ll=13.750443,100.491364&amp;n=The%20Grand%20Palace&amp;id=http://maps.apple.com/?ll=13.750443,100.491364&amp;q=13.750443,100.491364</a></p> <p><a href="http://maps.apple.com/?ll=13.750443,100.491364&amp;q=The%20Grand%20Palace">http://maps.apple.com/?ll=13.750443,100.491364&amp;q=The%20Grand%20Palace</a></p> <p><a href="https://www.google.com/maps/search/?api=1&amp;query=13.750443,100.491364">https://www.google.com/maps/search/?api=1&amp;query=13.750443,100.491364</a></p>
<p>13:00 <b>Wat Arun</b></p>	
<p>14</p>	
<p>15</p>	
<p>16</p>	<p> <b>10:45 a 11:30 Wat Phra Kaeo</b>  <b>Note:</b> Tempio di Giada</p> <p>13.751955, 100.492636</p> <p><a href="https://maps.apple.com/?v=1&amp;ll=13.751955,100.492636&amp;n=Wat%20Phra%20Kaew&amp;id=http://maps.apple.com/?ll=13.751955,100.492636&amp;q=13.751955,100.492636">maps with me: // map ? v=1&amp;ll=13.751955,100.492636&amp;n=Wat%20Phra%20Kaew&amp;id=http://maps.apple.com/?ll=13.751955,100.492636&amp;q=13.751955,100.492636</a></p> <p><a href="http://maps.apple.com/?ll=13.751955,100.492636&amp;q=Wat%20Phra%20Kaew">http://maps.apple.com/?ll=13.751955,100.492636&amp;q=Wat%20Phra%20Kaew</a></p> <p><a href="https://www.google.com/maps/search/?api=1&amp;query=13.751955,100.492636">https://www.google.com/maps/search/?api=1&amp;query=13.751955,100.492636</a></p>
<p>17</p>	
<p>18</p>	<p> <b>11:30 a 12:15 Wat Pho</b>  <b>Note:</b> Anche massaggio tradizionale Thai?</p> <p>13.747215, 100.492760</p> <p><a href="https://maps.apple.com/?v=1&amp;ll=13.747215,100.492760&amp;n=Wat%20Pho&amp;id=http://maps.apple.com/?ll=13.747215,100.492760&amp;q=13.747215,100.492760">maps with me: // map ? v=1&amp;ll=13.747215,100.492760&amp;n=Wat%20Pho&amp;id=http://maps.apple.com/?ll=13.747215,100.492760&amp;q=13.747215,100.492760</a></p> <p><a href="http://maps.apple.com/?ll=13.747215,100.492760&amp;q=Wat%20Pho">http://maps.apple.com/?ll=13.747215,100.492760&amp;q=Wat%20Pho</a></p> <p><a href="https://www.google.com/maps/search/?api=1&amp;query=13.747215,100.492760">https://www.google.com/maps/search/?api=1&amp;query=13.747215,100.492760</a></p>
<p>19</p>	
<p>20</p>	
<p>19:45 <b>Khao San Road</b></p>	
<p>21</p>	<p> <b>21:00</b>  <b>Royal View Resort – Rang Nam</b></p> <p> <b>12:45 a 12:45 Traghetto Tha Tiem</b>  <b>Note:</b> 3 baht ti porta al di là del fiume</p>
<p>21:00  <b>Royal View Resort – Rang Nam</b></p>	

# venerdì 24 agosto

34ª settimana di 2018

■ **13:00 a 14:00 Wat Arun**  
**Note:** 13.744481, 100.489228

m a p s w i t h m e : / / m a p ?  
v=1&ll=13.744481,100.489228&n=Wat%20Arun&id=http://  
m a p s . a p p l e . c o m / ?  
ll=13.744481,100.489228&q=13.744481,100.489228

<http://maps.apple.com/?ll=13.744481,100.489228&q=Wat%20Arun>

<https://www.google.com/maps/search/?api=1&query=13.744481,100.489228>

■ **19:45 a 20:45 Khao San Road**  
**Note:** 13.758904, 100.497384

m a p s w i t h m e : / / m a p ?  
v=1&ll=13.758904,100.497384&n=Khao%20San%20Road&id=http://  
m a p s . a p p l e . c o m / ?  
ll=13.758904,100.497384&q=13.758904,100.497384

<http://maps.apple.com/?ll=13.758904,100.497384&q=Khao%20San%20Road>

<https://www.google.com/maps/search/?api=1&query=13.758904,100.497384>

■ **21:00 a 08:00 (25/8) 🏨 Royal View Resort – Rang Nam**

**Note:** Colazione inclusa nel prezzo  
circa € 116  
THB 4.500

27/3 Soi Rajawithi 3 Rangnam Road, Phayathai, Ratchathevi, Pratunam  
Pathumwan  
10400 Bangkok  
Thailandia

+66 2 642 4449

13.7610120155803, 100.539764463902

m a p s w i t h m e : / / m a p ?  
v=1&ll=13.7610120155803,100.539764463902&n=Royal%20View%20  
Resort%20-%20Rang%20Nam%20&id=http://maps.apple.com/?  
ll=13.7610120155803,100.539764463902&q=13.7610120155803,10  
0.539764463902

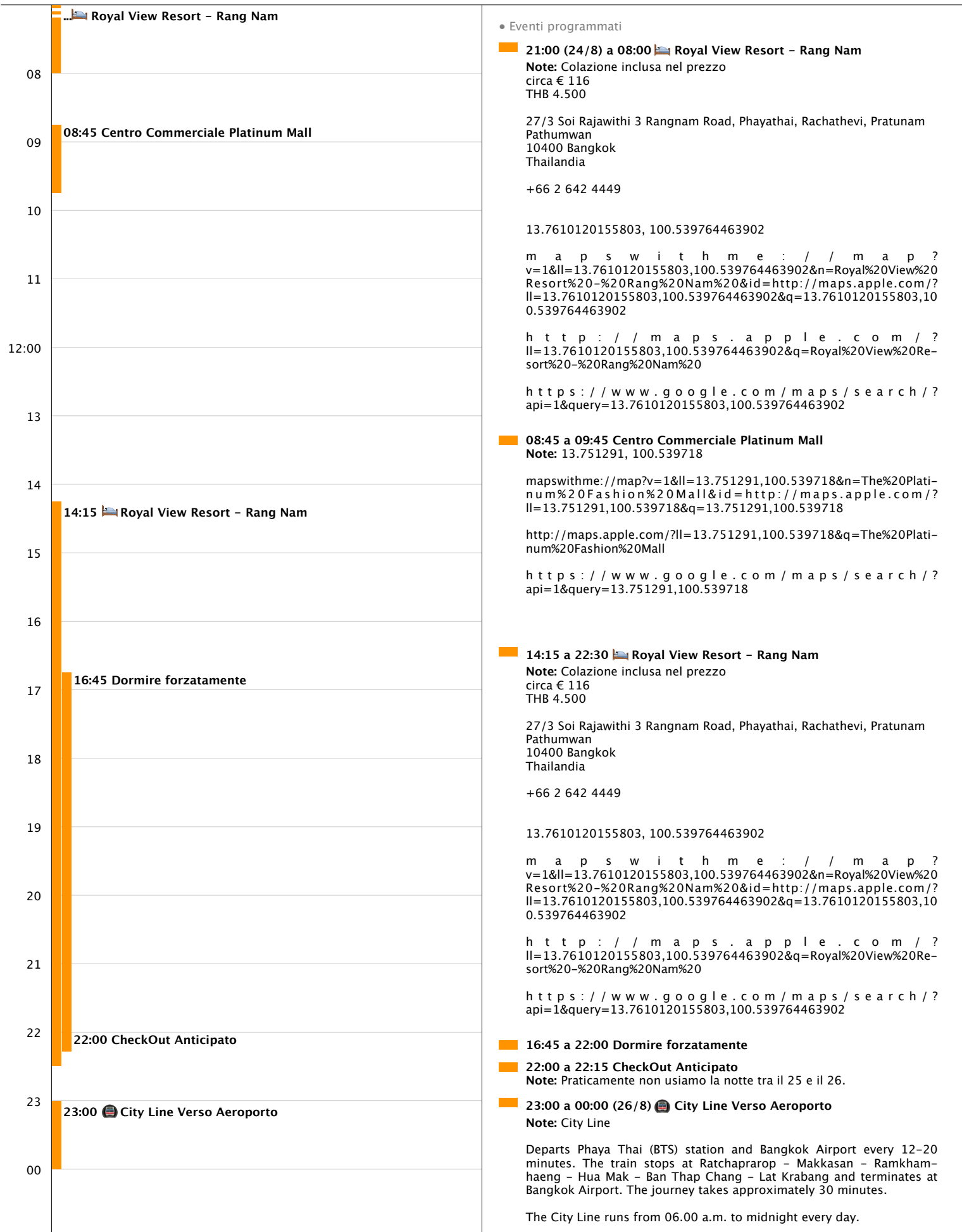
<http://maps.apple.com/?ll=13.7610120155803,100.539764463902&q=Royal%20View%20Resort%20-%20Rang%20Nam%20>

<https://www.google.com/maps/search/?api=1&query=13.7610120155803,100.539764463902>



# sabato 25 agosto

34ª settimana di 2018



# sabato 25 agosto

34ª settimana di 2018

Prenderlo da Phaya Thai

13.756920, 100.534238

m a p s w i t h m e : / / m a p ?  
v=1&ll=13.756920,100.534238&n=Phaya%20Thai&id=http://  
m a p s . a p p l e . c o m / ?  
ll=13.756920,100.534238&q=13.756920,100.534238

<http://maps.apple.com/?ll=13.756920,100.534238&q=Phaya%20Thai>

<https://www.google.com/maps/search/?api=1&query=13.756920,100.534238>

info: [https://www.transitbangkok.com/to\\_Bangkok\\_airport.html](https://www.transitbangkok.com/to_Bangkok_airport.html)

# domenica 26 agosto

## Fuso orario Thailandia

34ª settimana di 2018

02	02:15 ✈️✈️ <b>Voli IndiGo 78 e 713: Bangkok BKK - Varanasi (Scalo Calcutta)</b>	<ul style="list-style-type: none"><li>• Eventi "tutto il giorno"</li><li>• <b>26/8 a 27/8 Hotel</b> URL: message://%3CE1fhCd9-000EY2-LZ%40memta-203.1hr4.prod.-booking.com%3E? c=1532259267&amp;k=%7Chotel%5C%7C%5C%7C1611862803 Note: Orario check-in: 13:00 Orario check-out: 12:00  Telefono: +91 94531 12256</li></ul>
03		
04		
05		<ul style="list-style-type: none"><li>• Eventi programmati</li><li>• <b>02:15 a 11:15 ✈️✈️ <b>Voli IndiGo 78 e 713: Bangkok BKK - Varanasi (Scalo Calcutta)</b></b> Note: Booking Reference: PDP2UZ Checkin possibile solo al banco da 3 ore prima  95€ <a href="https://goo.gl/flights/DPHux">https://goo.gl/flights/DPHux</a>  ATTENZIONE: Bangkok - Suv arnabhum Airport  <a href="https://it.flightaware.com/live/flight/IGO78">https://it.flightaware.com/live/flight/IGO78</a> <a href="https://it.flightaware.com/live/flight/IGO713">https://it.flightaware.com/live/flight/IGO713</a></li></ul>
06		
07		
08		
09		
10		
11		
12:00	<b>11:45 Trasporto verso il centro</b>	<ul style="list-style-type: none"><li>• <b>11:45 a 12:45 Trasporto verso il centro</b> Note: 1) AUTOBUS Landed on January 4th at Varanasi airport and found that THERE IS a bus to the city and it's not 2 km away, on the highway, as it used to be, according to previous posts. Just go out of the airport building, turn left and go some 100-150m along it. And there it will be. Old bus, going somewhere further, but also stopping by Varanasi Junction, costs Rs. 30. Takes about 40 min to get to the place  2) TAXI HOTEL? +91 94531 12256  3) TAXI PRIVATO / OLA 700 rupie  L'hotel permetterà checkin alle 13:00</li></ul>
13	<b>13:15 Varanasi: tour dei Ghat</b>	<ul style="list-style-type: none"><li>• <b>13:15 a 17:30 Varanasi: tour dei Ghat</b> URL: Note: <a href="https://goo.gl/maps/hQ1EaQhQrBP2">https://goo.gl/maps/hQ1EaQhQrBP2</a>  1: दशाश्वमेध घाट  25.306236, 83.010398  m a p s w i t h m e : / / m a p ? v=1&amp;ll=25.306236,83.010398&amp;n=Main%20ghat&amp;id=http:// maps.apple.com/?ll=25.306236,83.010398&amp;q=25.306236,83.010398  <a href="http://maps.apple.com/?ll=25.306236,83.010398&amp;q=Main%20ghat">http://maps.apple.com/?ll=25.306236,83.010398&amp;q=Main%20ghat</a>  <a href="https://www.google.com/maps/search/?api=1&amp;query=25.306236,83.010398">https://www.google.com/maps/search/?api=1&amp;query=25.306236,83.010398</a></li></ul>
14		
15		
16		
17		
18		
19	<b>18:30 Varanasi: Main Ghat (Dashashwamedh)</b> per vedere la cerimonia della puja	<ul style="list-style-type: none"><li>2: मणिकर्णिका घाट  25.311304, 83.014081  mapswithme://map?v=1&amp;ll=25.311304,83.014081&amp;n=Ghat%20crema- zione&amp;id=http://maps.apple.com/? ll=25.311304,83.014081&amp;q=25.311304,83.014081  <a href="http://maps.apple.com/?ll=25.311304,83.014081&amp;q=Ghat%20crema-&lt;br/&gt;zione">http://maps.apple.com/?ll=25.311304,83.014081&amp;q=Ghat%20crema- zione</a>  <a href="https://www.google.com/maps/search/?api=1&amp;query=25.311304,83.014081">https://www.google.com/maps/search/?api=1&amp;query=25.311304,83.014081</a></li></ul>
20		
21		
22		
23	<b>23:00 Ganges Grand</b>	<ul style="list-style-type: none"><li>3: सिन्धिया घाट  25.312159, 83.015611  m a p s w i t h m e : / / m a p ? v=1&amp;ll=25.312159,83.015611&amp;n=Scindia%20ghat&amp;id=http:// maps.apple.com/?ll=25.312159,83.015611&amp;q=25.312159,83.015611  <a href="http://maps.apple.com/?ll=25.312159,83.015611&amp;q=Scindia%20ghat">http://maps.apple.com/?ll=25.312159,83.015611&amp;q=Scindia%20ghat</a>  <a href="https://www.google.com/maps/search/?">https://www.google.com/maps/search/?</a></li></ul>

<p>00</p> <p>01</p> <p>02</p> <p>03</p> <p>04</p> <p>05</p> <p>06</p> <p>07</p> <p>08</p> <p>09</p> <p>10</p> <p>11</p> <p>12:00</p> <p>13</p> <p>14</p> <p>15</p> <p>16</p> <p>17</p> <p>18</p> <p>19</p> <p>20</p> <p>21</p> <p>22</p>	<p>00:45 ✈️✈️✈️ <b>Voli IndiGo 78 e 713: Bangkok BKK – Varanasi (Scalo Calcutta)</b></p> <p>10:15 <b>Trasporto verso il centro</b></p> <p>11:45 <b>Varanasi: tour dei Ghat</b></p> <p>17:00 <b>Varanasi: Main Ghat (Dashashwamedh) per vedere la cerimonia della puja</b></p> <p>21:30 <b>Ganges Grand</b></p>	<p>• Eventi programmati</p> <p><b>00:45 a 09:45 ✈️✈️✈️ Voli IndiGo 78 e 713: Bangkok BKK – Varanasi (Scalo Calcutta)</b>  <b>Note:</b> Booking Reference: PDP2UZ          Checkin possibile solo al banco da 3 ore prima</p> <p>95€  <a href="https://goo.gl/flights/DPflux">https://goo.gl/flights/DPflux</a></p> <p>ATTENZIONE: Bangkok – Suv arnabhumi Airport</p> <p><a href="https://it.flightaware.com/live/flight/IGO78">https://it.flightaware.com/live/flight/IGO78</a>  <a href="https://it.flightaware.com/live/flight/IGO713">https://it.flightaware.com/live/flight/IGO713</a></p> <p><b>10:15 a 11:15 Trasporto verso il centro</b>  <b>Note:</b> 1) AUTOBUS Landed on January 4th at Varanasi airport and found that THERE IS a bus to the city and it's not 2 km away, on the highway, as it used to be, according to previous posts. Just go out of the airport building, turn left and go some 100–150m along it. And there it will be. Old bus, going somewhere further, but also stopping by Varanasi Junction, costs Rs. 30. Takes about 40 min to get to the place</p> <p>2) TAXI HOTEL?          +91 94531 12256</p> <p>3) TAXI PRIVATO / OLA 700 rupie</p> <p>L'hotel permetterà checkin alle 13:00</p> <p><b>11:45 a 16:00 Varanasi: tour dei Ghat</b>  <b>URL:</b>  <b>Note:</b> <a href="https://goo.gl/maps/hQ1EaQhQrBP2">https://goo.gl/maps/hQ1EaQhQrBP2</a></p> <p>1:          दशाश्वमेध घाट</p> <p>25.306236, 83.010398</p> <p><code>m a p s w i t h m e : / / m a p ? v = 1 &amp; ll = 25.306236,83.010398 &amp; n = Main%20ghat &amp; id = http://maps.apple.com/?ll=25.306236,83.010398 &amp; q = 25.306236,83.010398</code></p> <p><a href="http://maps.apple.com/?ll=25.306236,83.010398 &amp; q = Main%20ghat">http://maps.apple.com/?ll=25.306236,83.010398 &amp; q = Main%20ghat</a></p> <p><a href="https://www.google.com/maps/search/?api=1&amp;query=25.306236,83.010398">https://www.google.com/maps/search/?api=1&amp;query=25.306236,83.010398</a></p> <p>2: मणिकर्णिका घाट</p> <p>25.311304, 83.014081</p> <p><code>mapswithme://map?v=1&amp;ll=25.311304,83.014081&amp;n=Ghat%20cremazione&amp;id=http://maps.apple.com/?ll=25.311304,83.014081&amp;q=25.311304,83.014081</code></p> <p><a href="http://maps.apple.com/?ll=25.311304,83.014081&amp;q=Ghat%20cremazione">http://maps.apple.com/?ll=25.311304,83.014081&amp;q=Ghat%20cremazione</a></p> <p><a href="https://www.google.com/maps/search/?api=1&amp;query=25.311304,83.014081">https://www.google.com/maps/search/?api=1&amp;query=25.311304,83.014081</a></p> <p>3: सिन्धिया घाट</p> <p>25.312159, 83.015611</p> <p><code>m a p s w i t h m e : / / m a p ? v = 1 &amp; ll = 25.312159,83.015611 &amp; n = Scindia%20ghat &amp; id = http://maps.apple.com/?ll=25.312159,83.015611 &amp; q = 25.312159,83.015611</code></p> <p><a href="http://maps.apple.com/?ll=25.312159,83.015611 &amp; q = Scindia%20ghat">http://maps.apple.com/?ll=25.312159,83.015611 &amp; q = Scindia%20ghat</a></p> <p><a href="https://www.google.com/maps/search/?api=1&amp;query=25.312159,83.015611">https://www.google.com/maps/search/?api=1&amp;query=25.312159,83.015611</a></p> <p>4:</p> <p>25.297350, 83.007350</p> <p><code>mapswithme://map?v=1&amp;ll=25.297350,83.007350&amp;n=Hanuman%20ghat&amp;id=http://maps.apple.com/?ll=25.297350,83.007350&amp;q=25.297350,83.007350</code></p> <p><a href="http://maps.apple.com/?ll=25.297350,83.007350&amp;q=Hanuman%20ghat">http://maps.apple.com/?ll=25.297350,83.007350&amp;q=Hanuman%20ghat</a></p>
--	--	--

# domenica 26 agosto

34ª settimana di 2018

<https://www.google.com/maps/search/?api=1&query=25.297350,83.007350>

5:  
शिवला घाट

25.295991, 83.007114

[maps with me: // map ? v=1&ll=25.295991,83.007114&n=shivala%20ghat&id=http://maps.apple.com/?ll=25.295991,83.007114&q=25.295991,83.007114](https://maps.apple.com/?ll=25.295991,83.007114&n=shivala%20ghat&id=http://maps.apple.com/?ll=25.295991,83.007114&q=25.295991,83.007114)

<http://maps.apple.com/?ll=25.295991,83.007114&q=shivala%20ghat>

<https://www.google.com/maps/search/?api=1&query=25.295991,83.007114>

6:  
तुलसी घाट

25.289847, 83.006530

[maps with me: // map ? v=1&ll=25.289847,83.006530&n=tulsi%20ghat&id=http://maps.apple.com/?ll=25.289847,83.006530&q=25.289847,83.006530](https://maps.apple.com/?ll=25.289847,83.006530&n=tulsi%20ghat&id=http://maps.apple.com/?ll=25.289847,83.006530&q=25.289847,83.006530)

<http://maps.apple.com/?ll=25.289847,83.006530&q=tulsi%20ghat>

<https://www.google.com/maps/search/?api=1&query=25.289847,83.006530>

7:  
अस्सी घाट

25.288737, 83.006536

[maps with me: // map ? v=1&ll=25.288737,83.006536&n=Assi%20ghat&id=http://maps.apple.com/?ll=25.288737,83.006536&q=25.288737,83.006536](https://maps.apple.com/?ll=25.288737,83.006536&n=Assi%20ghat&id=http://maps.apple.com/?ll=25.288737,83.006536&q=25.288737,83.006536)

<http://maps.apple.com/?ll=25.288737,83.006536&q=Assi%20ghat>

<https://www.google.com/maps/search/?api=1&query=25.288737,83.006536>

## 17:00 a 20:45 Varanasi: Main Ghat (Dashashwamedh)

**Posizione:** per vedere la cerimonia della puja  
**Note:** 25.306236, 83.010398

[maps with me: // map ? v=1&ll=25.306236,83.010398&n=Main%20ghat&id=http://maps.apple.com/?ll=25.306236,83.010398&q=25.306236,83.010398](https://maps.apple.com/?ll=25.306236,83.010398&n=Main%20ghat&id=http://maps.apple.com/?ll=25.306236,83.010398&q=25.306236,83.010398)

<http://maps.apple.com/?ll=25.306236,83.010398&q=Main%20ghat>

<https://www.google.com/maps/search/?api=1&query=25.306236,83.010398>

## 21:30 a 07:15 (27/8) Ganges Grand

**Note:** Checkin 13:00

Colazione inclusa, Camera Matrimoniale Superior

2.708,10 in INR tasse INCLUDE

25.3112426224225, 83.009028106746

[maps with me: // map ? v=1&ll=25.3112426224225,83.009028106746&n=Ganges%20Grand&id=http://maps.apple.com/?ll=25.3112426224225,83.009028106746&q=25.3112426224225,83.009028106746](https://maps.apple.com/?ll=25.3112426224225,83.009028106746&n=Ganges%20Grand&id=http://maps.apple.com/?ll=25.3112426224225,83.009028106746&q=25.3112426224225,83.009028106746)

<http://maps.apple.com/?ll=25.3112426224225,83.009028106746&q=Ganges%20Grand>

<https://www.google.com/maps/search/?api=1&query=25.3112426224225,83.009028106746>





# Lunedì 27 agosto

35ª settimana di 2018

...	...Ganges Grand	...
05	05:00 Varanasi: tour boat all'alba	
06		
07		
08		
09		
10		
11	11:00 Varanasi: giro per la città	
12:00		
13		
14		
15		
16		
17		
18		
19		
20	19:35 ✈️ Air India 428: Varanasi - Delhi	
21		
22	21:30 🚗 Servizio Taxi Hotel o 🚇 Metro	
23	22:15 🏨 Delhi: The Prime Balaji Deluxe	

• Eventi programmati

- 21:30 (26/8) a 07:15 Ganges Grand**  
**Note:** Checkin 13:00  
Colazione inclusa, Camera Matrimoniale Superior  
2.708,10 in INR tasse INCLUDE  
25.3112426224225, 83.009028106746  
`m a p s w i t h m e : / / m a p ? v=1&ll=25.3112426224225,83.009028106746&n=Ganges%20Grand&i d = h t t p : / / m a p s . a p p l e . c o m / ? ll=25.3112426224225,83.009028106746&q=25.3112426224225,83.009028106746`  
`h t t p : / / m a p s . a p p l e . c o m / ? ll=25.3112426224225,83.009028106746&q=Ganges%20Grand`  
`h t t p s : / / w w w . g o o g l e . c o m / m a p s / s e a r c h / ? api=1&query=25.3112426224225,83.009028106746`
- 05:00 a 09:00 Varanasi: tour boat all'alba**
- 11:00 a 15:00 Varanasi: giro per la città**  
**Note:** prezzo indicativo 100 a testa all'ora  
  
(300/500)
- 19:35 a 21:10 ✈️ Air India 428: Varanasi - Delhi**  
**URL:** <https://it.flightaware.com/live/flight/AIC428>  
**Note:** (se perdo questo, dopo ci sono tanti aerei)  
<https://goo.gl/flights/YWvdN>  
26€  
  
Web reference AIBE38566672  
Booking reference YFK68  
  
Mr Matteo Morando 0982124328508  
Ms Alessia Borsari 0982124328507
- 21:30 a 22:30 🚗 Servizio Taxi Hotel o 🚇 Metro**  
**Note:** Servizio navetta incluso Hotel  
oppure Airport Express (circa 80 centesimi, veloce) fino al Capolinea New Delhi (stazione)
- 22:15 a 08:00 (28/8) 🏨 Delhi: The Prime Balaji Deluxe**  
**Note:** 28.5886640254513, 77.2488444708863  
Vicino alla stazione  
  
28.64526028099, 77.2174772979004  
`m a p s w i t h m e : / / m a p ? v=1&ll=28.64526028099,77.2174772979004&n=The%20Prime%20-Balaji%20Deluxe&i d = h t t p : / / m a p s . a p p l e . c o m / ? ll=28.64526028099,77.2174772979004&q=28.64526028099,77.2174772979004`  
`h t t p : / / m a p s . a p p l e . c o m / ? ll=28.64526028099,77.2174772979004&q=The%20Prime%20Balaji%20Deluxe`  
`h t t p s : / / w w w . g o o g l e . c o m / m a p s / s e a r c h / ? api=1&query=28.64526028099,77.2174772979004`  
  
Checkin dalle 12:00

# martedì 28 agosto

35ª settimana di 2018

